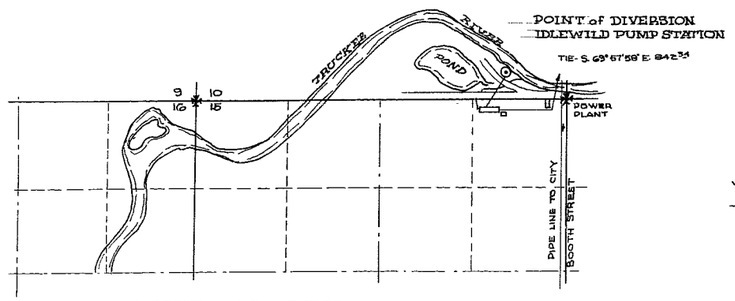

POINT of DIVERSION AFTER TRANSFER of CLAIMS 379 & 380 SEC.10 T.19N R.19E.

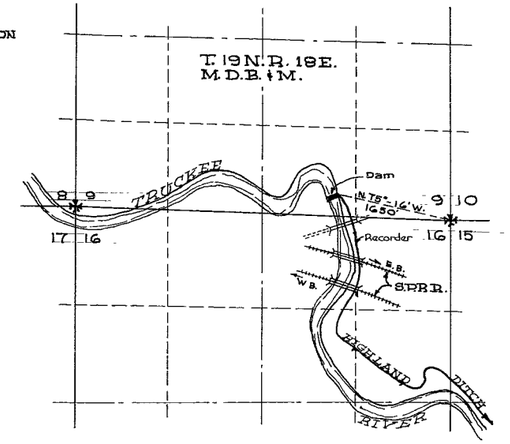

HIGHLAND DITCH POINT of DIVERSION Before and After Transfer

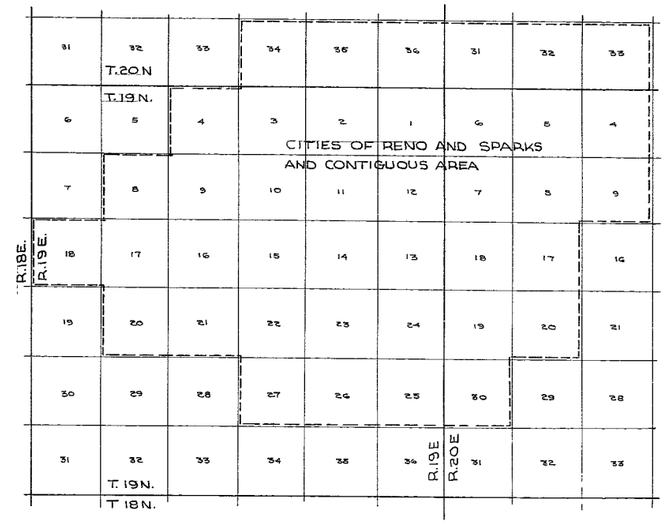

PLACE of USE AFTER TRANSFER

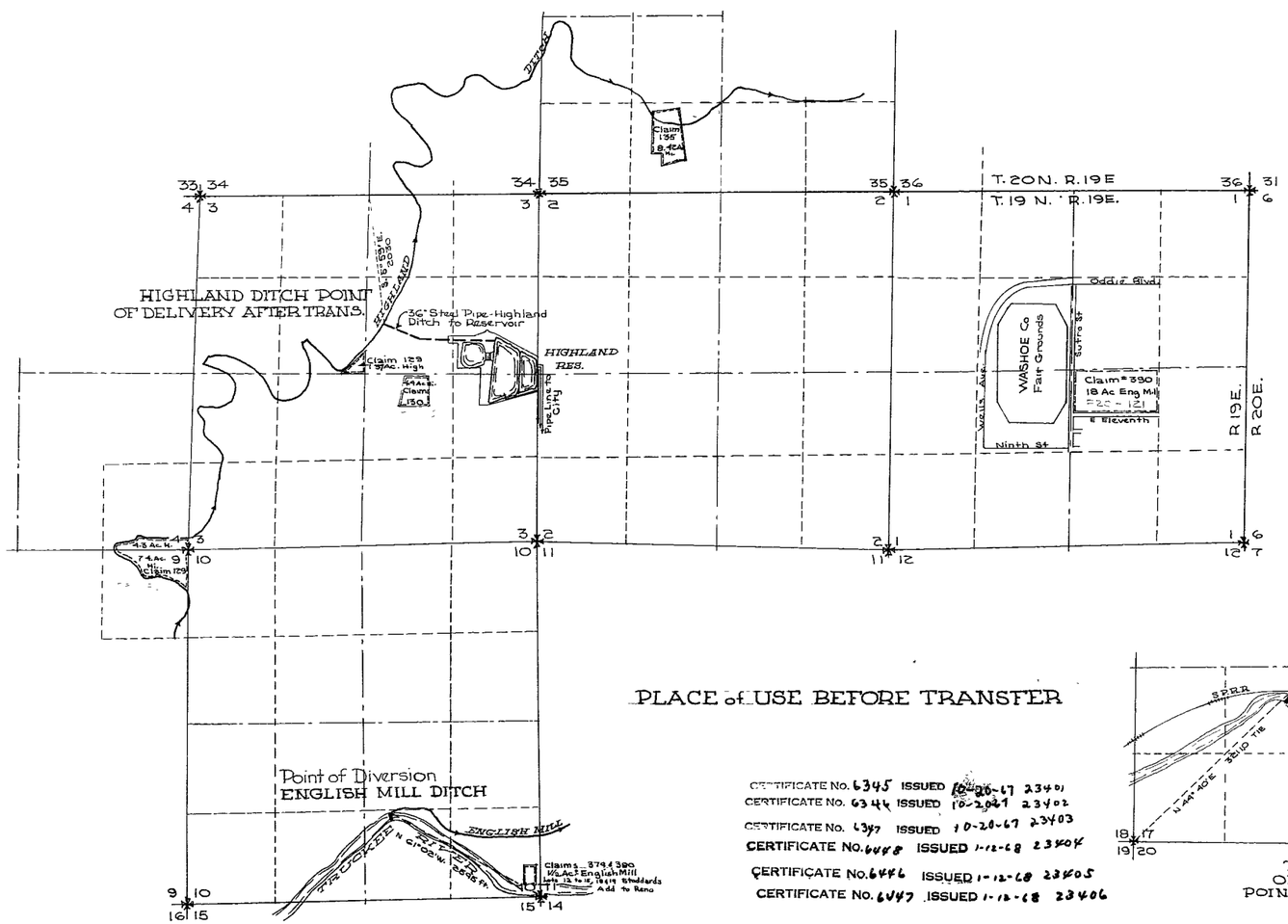

N

M.D.B.&M

State of Nevada }ss
County of Washoe }

I Robert S Leighton, being first duly sworn, depose and say that this map, consisting of one sheet, has been correctly drawn to the designated scale, from data available in the office of Sierra Pacific Power Co. at Reno, Nevada, that it truly represents the proposed changes in the point of diversion, and in the place and manner of use of the waters from the Truckee River in Washoe Co., Nevada by Sierra Pacific Power Co.

Robert S. Leighton
State Water Right Surveyor

Subscribed and sworn to before me this 27th day of May 1966

Giovanna B. Seglin
Notary Public

GIOVANNA B. SEGLIN
Notary Public — State of Nevada
Washoe County
My Commission Expires Jan. 11, 1969

SCALE 1" = 1000'

1000 500 0 1000 2000 3000

PLACE of USE BEFORE TRANSFER

CERTIFICATE No. 6345 ISSUED 10-20-67 23401
CERTIFICATE No. 6344 ISSUED 10-20-67 23402
CERTIFICATE No. 6347 ISSUED 10-20-67 23403
CERTIFICATE No. 6448 ISSUED 1-12-68 23404
CERTIFICATE No. 6446 ISSUED 1-12-68 23405
CERTIFICATE No. 6447 ISSUED 1-12-68 23406

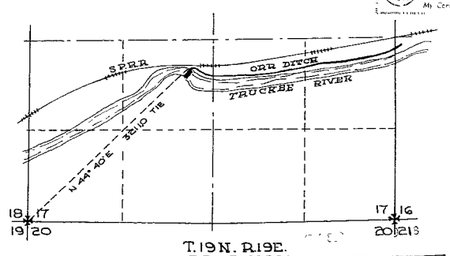

T.19N. R.19E.
ORR DITCH
POINT OF DIVERSION

FILED
Sept 16 1966
STATE ENGINEER'S OFFICE

MAP
TO ACCOMPANY APPLICATION TO CHANGE POINT OF DIVERSION, PLACE OF USE, AND MANNER OF USE, FROM IRRIGATION TO MUNICIPAL, BY SIERRA PACIFIC POWER COMPANY, FOR WATERS OF THE TRUCKEE RIVER.

23406 23405 23404 23403 23402 under → 23401