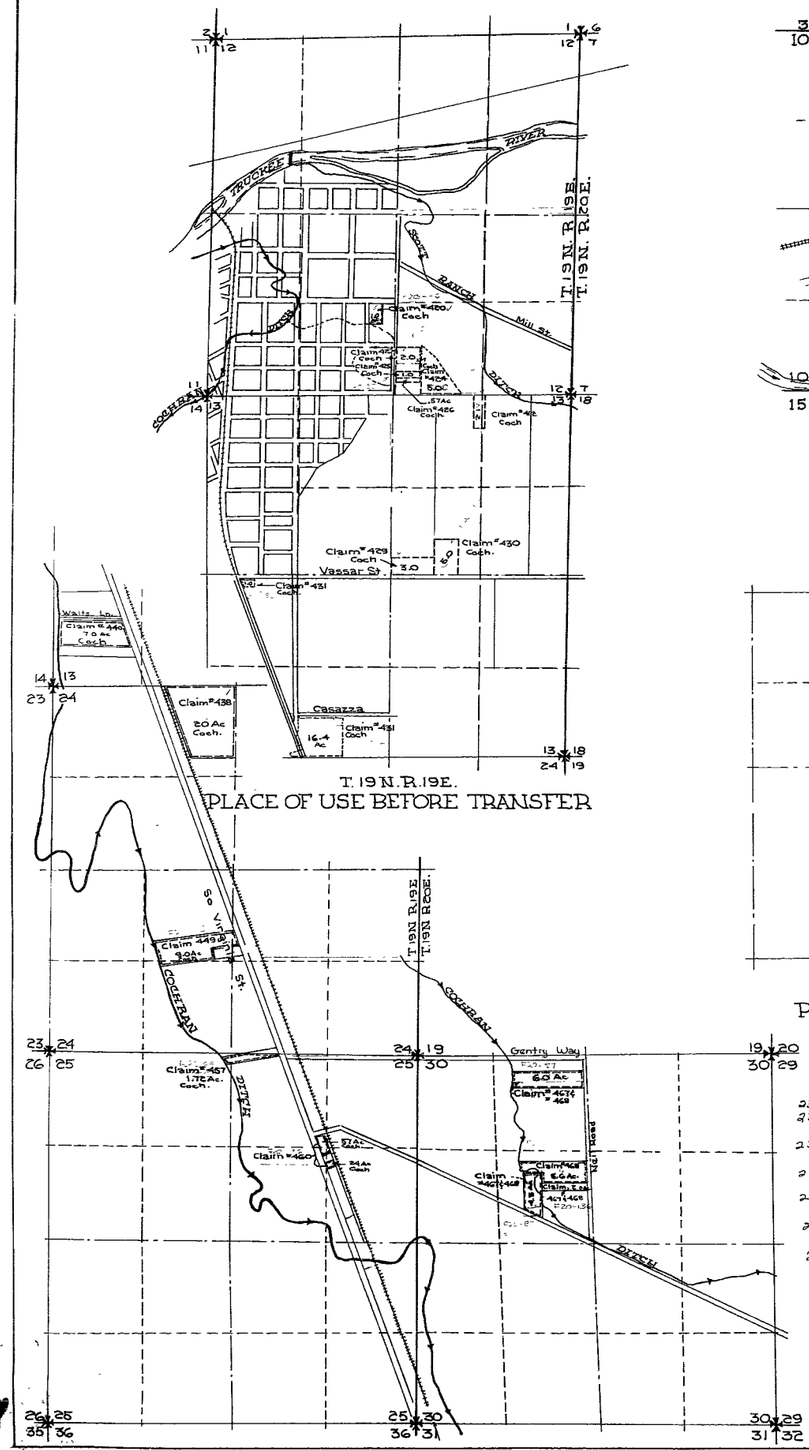

PLACE OF USE BEFORE TRANSFER

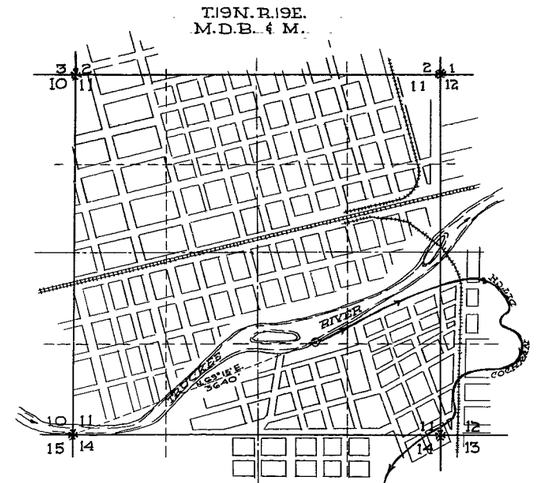

COCHRAN DITCH
POINT of DIVERSION

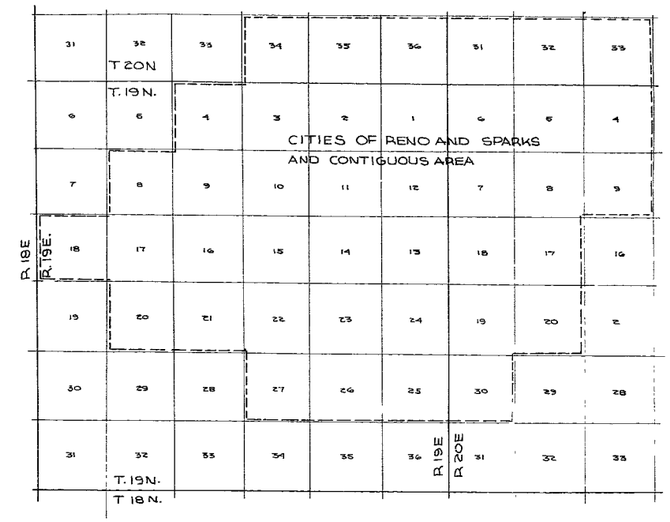

PLACE OF USE AFTER TRANSFER

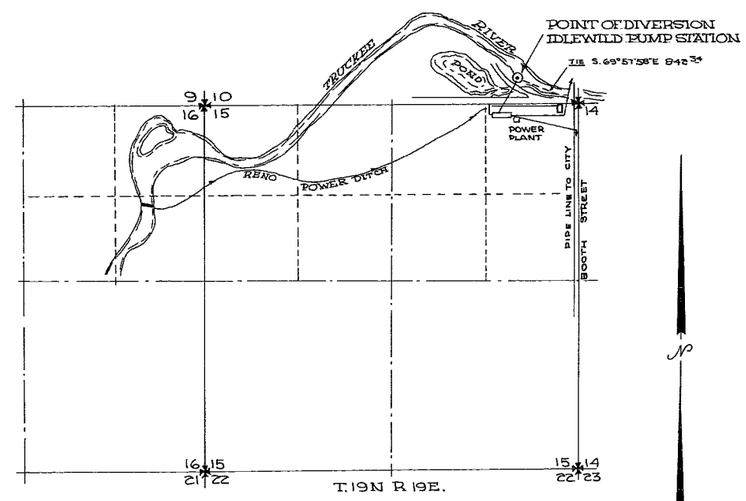

POINT OF DIVERSION AFTER TRANSFER

State of Nevada }s.s
County of Washoe }

I Robert S Leighton, being first duly sworn depose and say that this map, consisting of one sheet has been correctly drawn to the designated scale, from data available in the office of Sierra Pacific Power Co at Reno, Nevada, that it truly represents the proposed changes in the point of diversion, and in the place and manner of use of waters from the Truckee River in Washoe County, Nevada, by Sierra Pacific Power Company.

Robert S. Leighton
State Water Right Surveyor

Subscribed and sworn to before me this 22 day of July 1966

Notary Public in and for Washoe County, Nevada
Giovanna B. Seguin

GIOVANNA B. SEGUIN
State of Nevada
Expires Jan 11, 1969

SCALE 1" 1000'

1000 500 0 1000 2000 3000

23269	CERTIFICATE No.	7125	ISSUED	8-14-69
23256	CERTIFICATE No.	7119	ISSUED	8-11-69
23257	CERTIFICATE No.	6696	ISSUED	7-8-68
23258	CERTIFICATE No.	6697	ISSUED	7-8-68
23259	CERTIFICATE No.	6698	ISSUED	7-8-68
23260	CERTIFICATE No.	6699	ISSUED	7-8-68
23261	CERTIFICATE No.	6695	ISSUED	7-8-68
23262	CERTIFICATE No.	6694	ISSUED	7-8-68
23263	CERTIFICATE No.	6693	ISSUED	7-8-68
23264	CERTIFICATE No.	6692	ISSUED	7-8-68
23265	CERTIFICATE No.	6691	ISSUED	7-8-68
23266	CERTIFICATE No.	6690	ISSUED	7-8-68
23267	CERTIFICATE No.	6689	ISSUED	7-8-68
23268	CERTIFICATE No.	6688	ISSUED	7-8-68

FILED
July 26, 1966
STATE ENGINEER'S OFFICE

MAP
TO ACCOMPANY APPLICATION TO CHANGE POINT OF DIVERSION, PLACE OF USE, AND MANNER OF USE, FROM IRRIGATION TO MUNICIPAL, BY SIERRA PACIFIC POWER COMPANY, FOR WATERS OF THE TRUCKEE RIVER.

23269
23268
23267

23266 23265 23264 23263 23262 23261 23260 23259 23258 23257 23256