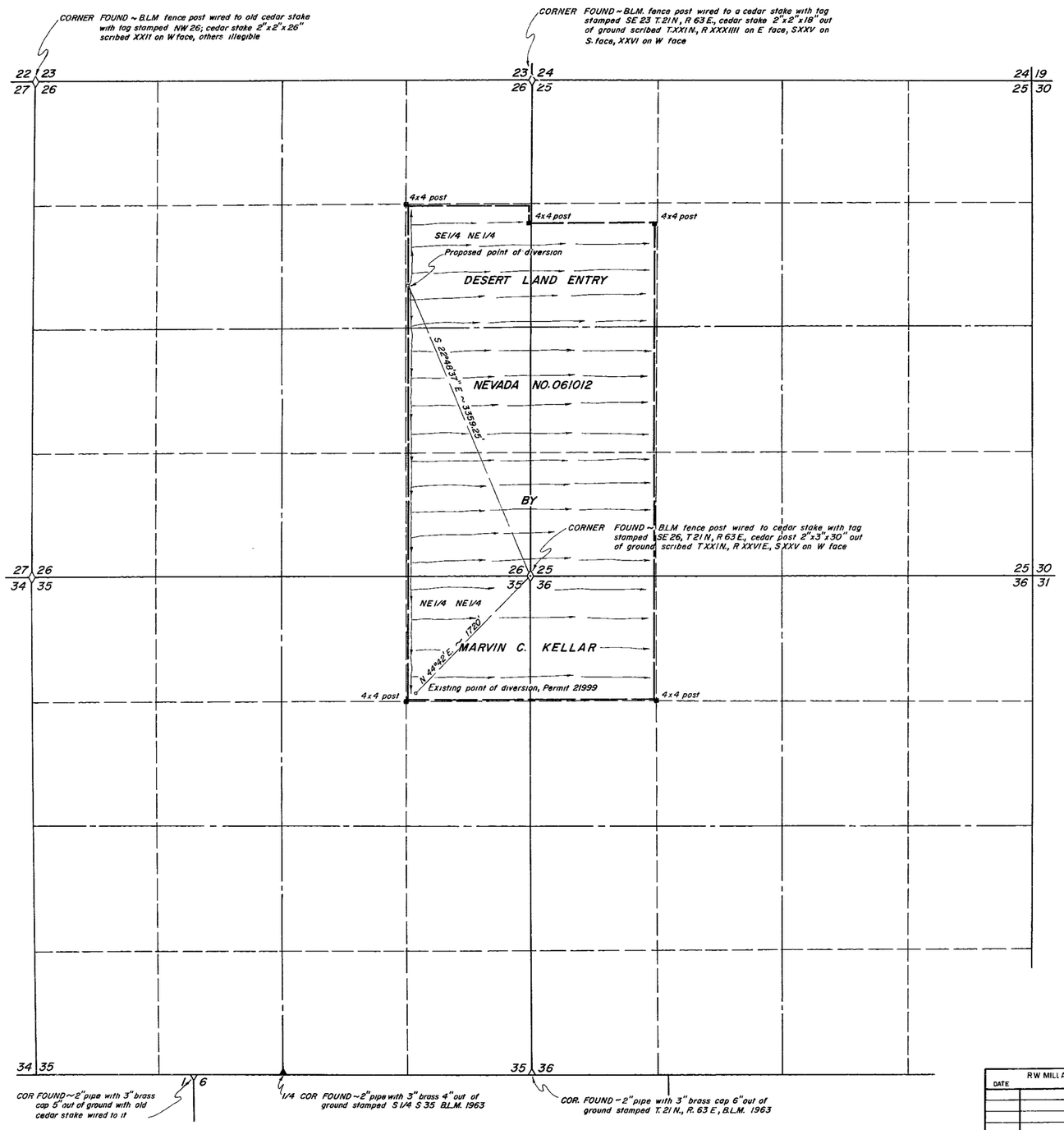

STATE OF NEVADA
County of White Pine } ss

I, Robert W. Millard, being first duly sworn, depose and say that this map, consisting of one sheet, has been correctly drawn to the designated scale from field notes of a survey made under my supervision and direction between the 12th and 14th days of May, 1966, that it truly and correctly represents the proposed location and extent of the works used to divert water from Underground Sources in White Pine County, by Marvin C Kellar for irrigation and domestic purposes. That the proposed point of diversion, the approximate location and size of the diverting channel, all reservoirs or basins, the location and names of all other works which will cross or connect with the proposed works, and the boundary of all lands, showing by 40-acre subdivisions the areas proposed to be irrigated, are fully and correctly designated thereon

State Water Right Surveyor

Subscribed and sworn to before me this 15 th day of June, 1966

Robert A Mason
Notary Public in and for White Pine County, Nevada

My commission expires May 7, 1969.

ROBERT A. MASON
Notary Public - State of Nevada
County of White Pine
My Commission Expires May 7, 1969

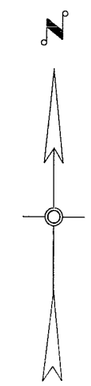

T. 21 N., R. 63 E., M.D.B.&M.

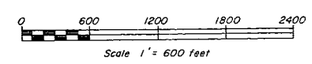

FILED
July 11, 1966
STATE ENGINEER'S OFFICE

1966 JUL 11 AM 10 59

R.W. MILLARD AND ASSOC., INC	
DATE	DESCRIPTION

FIELD	DESIGN	DR'G No
DETAIL RWF	TRACING JAK	FILE No.
CALC	CHECK	
COMP	APPROVED	

MAP TO ACCOMPANY APPLICATION TO CHANGE POINT OF DIVERSION

FOR **IRRIGATION & DOMESTIC**

BY MARVIN C. KELLAR

FROM **UNDERGROUND SOURCES**

REGISTERED ENGINEERS R.W. MILLARD AND ASSOC., INC. LAND SURVEYORS
ELY & ELKO, NEVADA

25241 23239