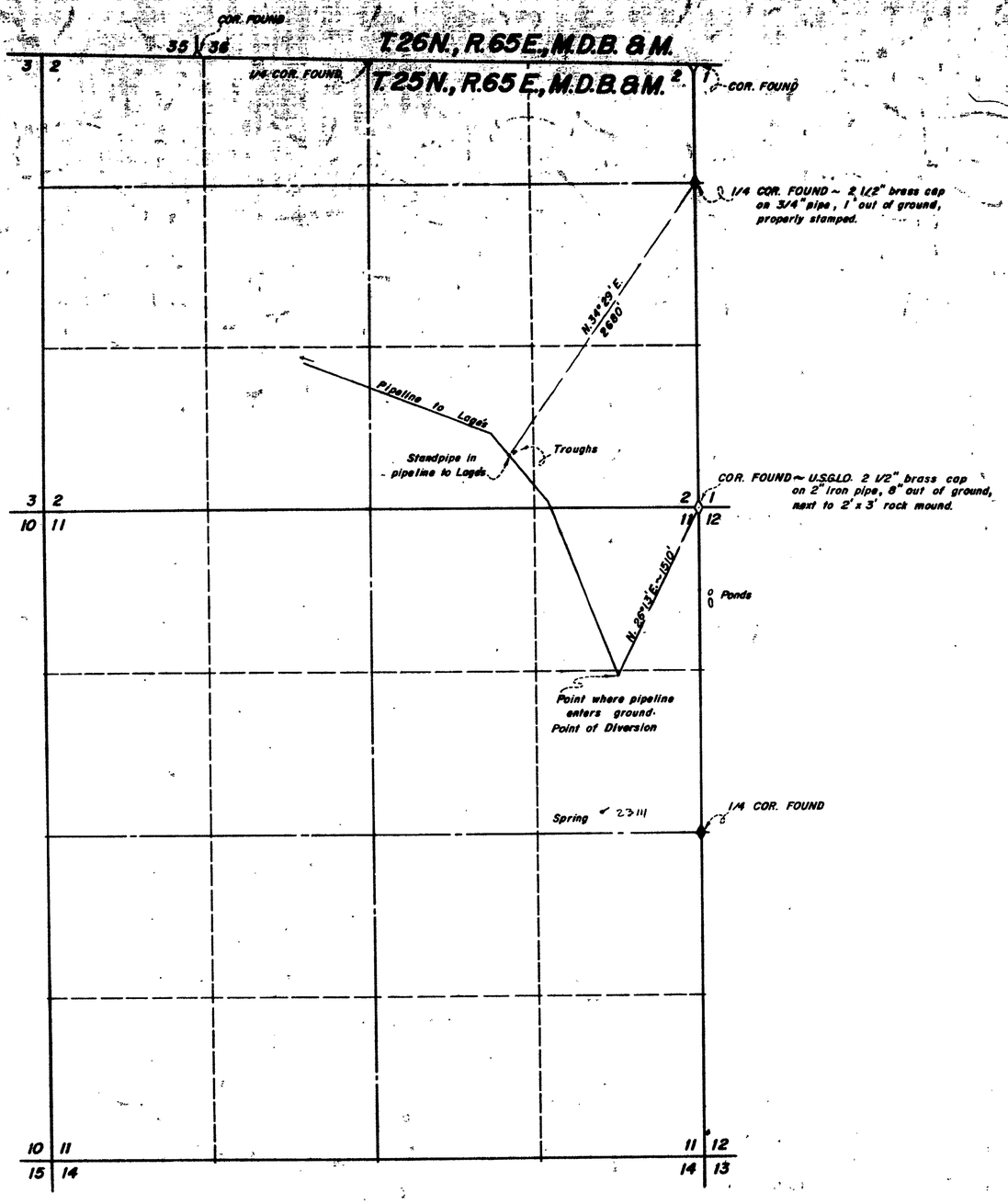

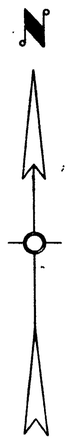

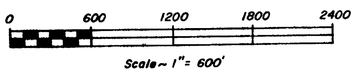

STATE OF NEVADA
County of White Pine } ss.

I, Robert W. Millard, being first duly sworn, depose and say that this map consisting of one sheet, has been correctly drawn to the designated scale from field notes of a survey made under my supervision and direction between the 13th and 15th days of June, 1966; that it truly and correctly represents the proposed location and extent of the works used to divert water from Becky Springs in White Pine County by Pete Cordano and Bill Lear for stockwatering purposes. That the proposed point of diversion, the approximate location and size of the diverting channel, or other conduit, the place and manner of use, and the location and names of all other works or streams which are crossed by or connected with said works, are fully and correctly designated thereon.

State Water Right Surveyor

Subscribed and sworn to before me this 15th day of June, 1966

Robert A. Mason

Notary Public in and for White Pine County, Nevada

My commission expires May 7, 1969

ROBERT A. MASON
Notary Public - State of Nevada
County of White Pine
My commission expires May 7, 1969

OFFICE
STATE ENGINEER
1966 AUG 9 AM 11-12

OFFICE
STATE ENGINEER
1966 JUN 27 AM 11 00

FILED
Aug 9, 1966
STATE ENGINEER'S OFFICE

R.W. MILLARD AND ASSOC., INC.		
DATE	DESCRIPTION	
6/1/66	Revision	
FIELD	DESIGN	DR'G. No.
DETAIL	TRACING	FILE No.
CALC.	CHECK	
COMP.	APPROVED	

MAP TO ACCOMPANY APPLICATION TO APPROPRIATE WATER

FOR STOCKWATERING

BY PETE CORDANO & BILL LEAR

FROM BECKY SPRINGS

REGISTERED ENGINEERS R.W. MILLARD AND ASSOC., INC. LAND SURVEYORS
June, 1966 ELY — ELKO NEVADA

23201 23201