STATE OF NEVADA
County of White Pine } ss.

I, Robert W. Millard, being first duly sworn, depose and say that this map, consisting of one sheet, has been correctly drawn to the designated scale from field notes of a survey made under my supervision and direction between the 29th and 31st days of March, 1966 that it truly and correctly represents the proposed location and extent of the works used to divert water from Underground Sources in Lincoln County, by GULF OIL CORPORATION for industrial purposes. That the proposed point of diversion, the approximate location and size of the diverting channel, all reservoirs or basins, the location and names of all other works which will cross or connect with the proposed works, and the boundary of all lands, showing by 40-acre subdivisions the areas proposed to be irrigated, are fully and correctly designated thereon.

Robert W. Millard
State Water Right Surveyor

Subscribed and sworn to before me this 7th day of April, 1966

Robert A. Mason
Notary Public in and for White Pine County, Nevada

My commission expires May 7, 1969

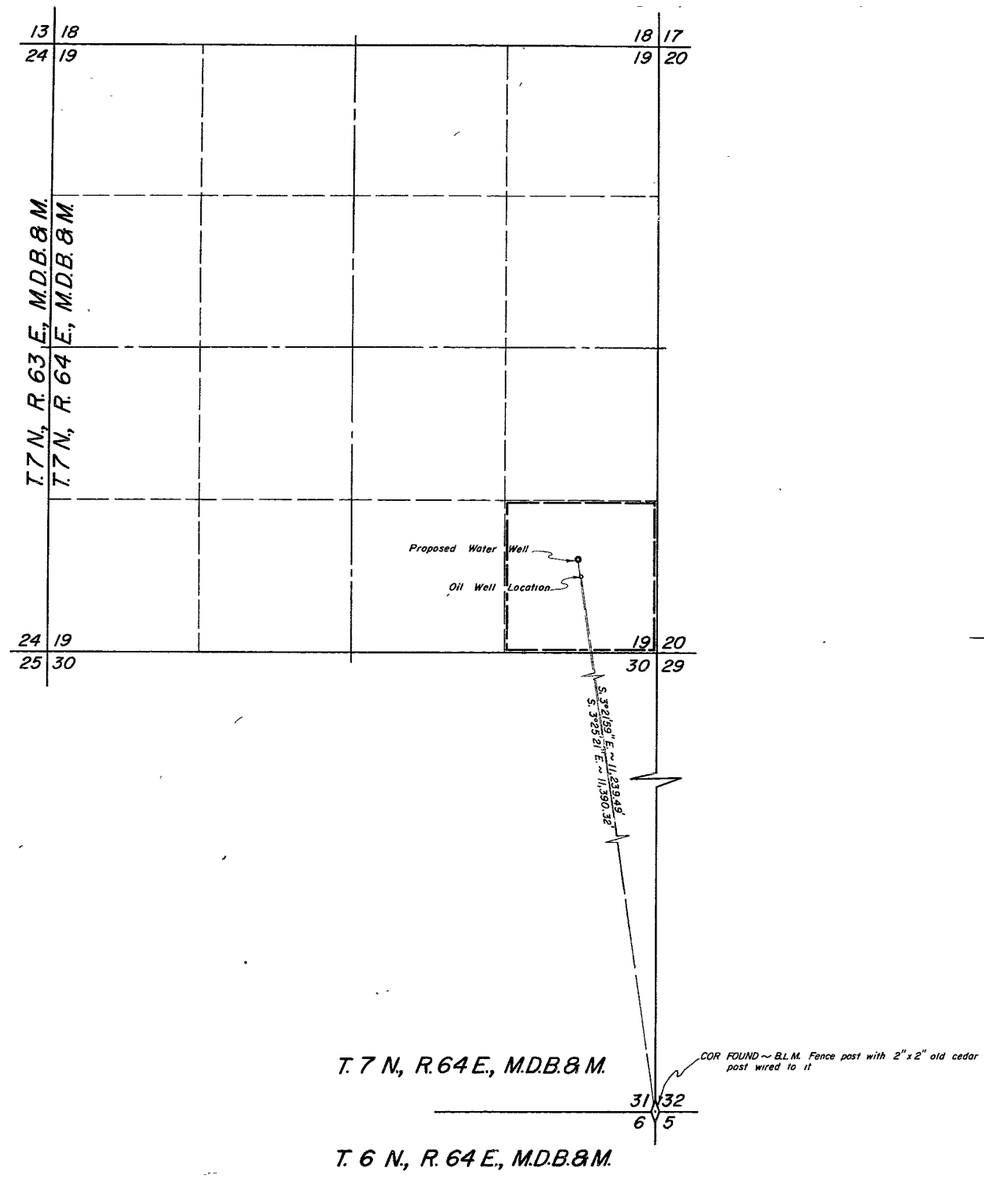

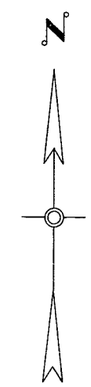

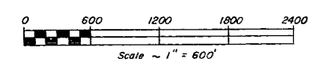

OFFICE
STATE ENGINEER
1966 APR 11 AM 11 01

FILED
APRIL 11, 1966
STATE ENGINEER'S OFFICE

R. W. MILLARD & ASSOC., INC.			
DATE	DESCRIPTION		
FIELD	R.A.M.	DESIGN	DR'G. No.
DETAIL	J.A.K.	TRACING J.A.K.	FILE No.
CALC.	R.A.M.	CHECK	
COMP.		APPROVED	

MAP TO ACCOMPANY APPLICATION TO APPROPRIATE WATER
FOR INDUSTRIAL & DOMESTIC
BY GULF OIL CORPORATION
FROM UNDERGROUND SOURCES
REGISTERED ENGINEERS R. W. MILLARD & ASSOC., INC. LAND SURVEYORS
ELY & ELKO, NEVADA

23093