STATE OF NEVADA
County of White Pine

I, Robert W. Millard, being first duly sworn, depose and say that this map, consisting of one sheet, has been correctly drawn to the designated scale from field notes of a survey made under my supervision and direction between the 28th and 29th days of February, 1968 that it truly and correctly represents the proposed location and extent of the works used to divert water from UNDERGROUND SOURCES in WHITE PINE County by

GULF OIL CORPORATION

for industrial purposes. That the proposed point of diversion, the approximate location and size of the diverting channel all reservoirs or basins the location and names of all other works which will cross or connect with the proposed works and the boundary of all lands, showing by 40-acre subdivisions the areas proposed to be irrigated are fully and correctly designated thereon

State Water Right Surveyor

Subscribed and sworn to before me this 7th day of March, 1969.

Robert A. Mason

Notary Public in and for White Pine County, Nevada

My commission expires May 7, 1969.

ROBERT A. MASON
Notary Public - State of Nevada
County of White Pine
My commission expires May 7, 1969

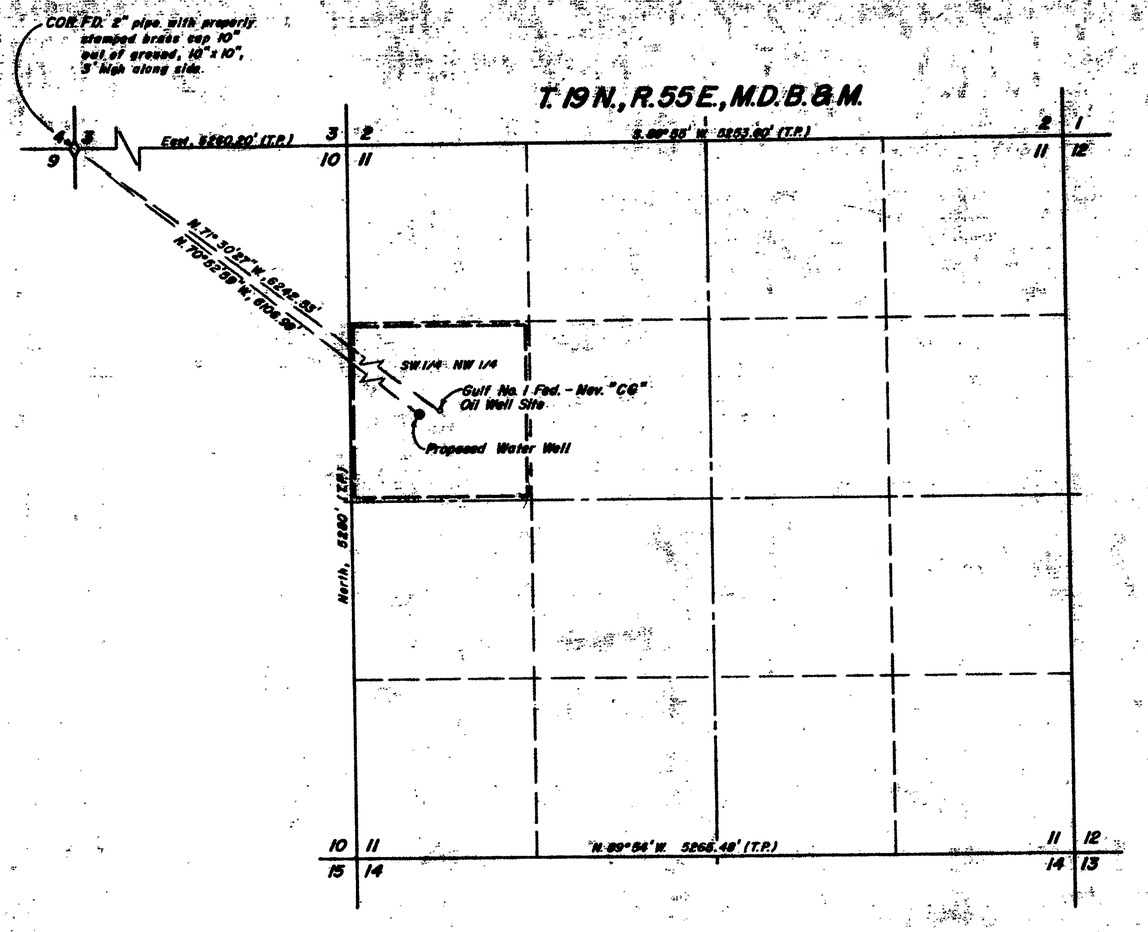

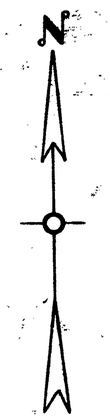

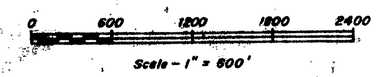

OFFICE STATE ENGINEER

OFFICE STATE ENGINEER

FILED

OFFICE STATE ENGINEER

R.W. MILLARD AND ASSOC., INC.

DATE	DESCRIPTION

MAP TO ACCOMPANY APPLICATION TO APPROPRIATE WATER

FOR INDUSTRIAL & DOMESTIC

BY GULF OIL CORPORATION

FROM UNDERGROUND SOURCES

REGISTERED ENGINEER R.W. MILLARD AND ASSOC., INC. LAND SURVEYORS
ELY, NEVADA

28022

28022