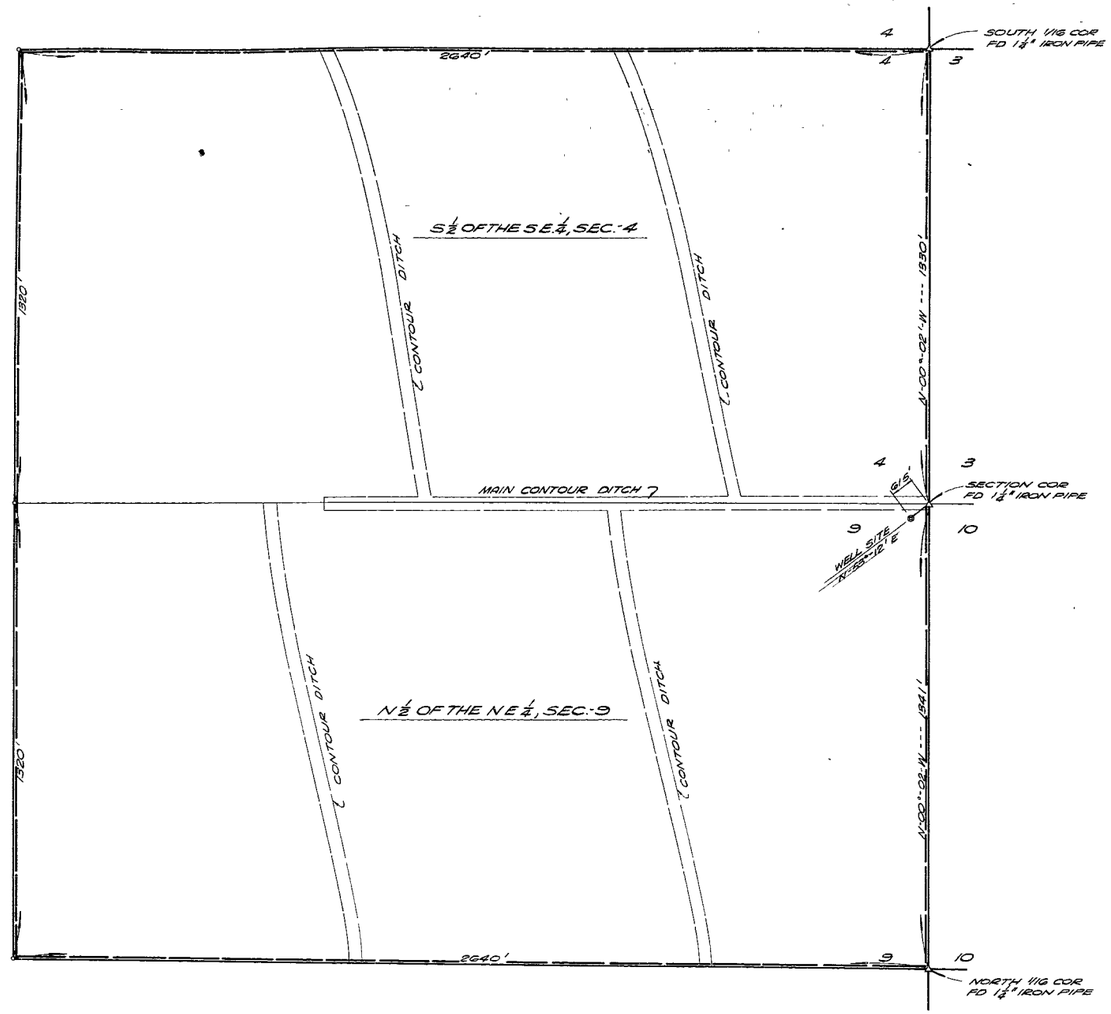

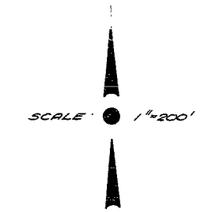

BASIS OF BEARINGS:

The East Line of the N½ of the N.E.¼ of Sec-9, T-20-S, R-53-E, M.D.B.&M., Nye County, Nevada

LOCATION OF USE:

The S½, S.E.¼ of Sec-4 and the N½, N.E.¼ of Sec-9 T-20-S, R-53-E, M.D.B.&M., County Of Nye, State of Nevada

State of Nevada
County of Nye : SS.

I, Victor G. Krametbauer, being first duly sworn, do hereby depose and say that this map consisting of one sheet has been correctly drawn in the designated scale from field notes of a survey made under my supervision and was completed on Jan 25, 1966, that it correctly represents the proposed location and extent of the works used to divert water from an underground source, County of Nye, State of Nevada, by Mr Robert H. Ruud for irrigation and domestic use; that the point of diversion and location of use are fully and correctly shown hereon

Victor G. Krametbauer
Victor G Krametbauer, State Water Right Surveyor No-291

Subscribed and sworn to before me this 25th day of January 1966, my commission expires 11-23-68.

Gary Ray Young
Notary Public in and for the County of Clark, State of Nevada

GARY RAY YOUNG
NOTARY PUBLIC - STATE OF NEVADA
COUNTY OF CLARK
My Commission Expires Nov 23, 1968

OFFICE
STATE ENGINEER
1966 FEB 2 AM 10 30

FILED
Feb 2, 1966
STATE ENGINEER'S OFFICE



MAP TO ACCOMPANY APPLICATION TO APPROPRIATE WATER FOR IRRIGATION AND DOMESTIC USE

BY: MR. ROBERT H RUUD

FROM: AN UNDERGROUND SOURCE, NYE COUNTY, NEVADA.

22865