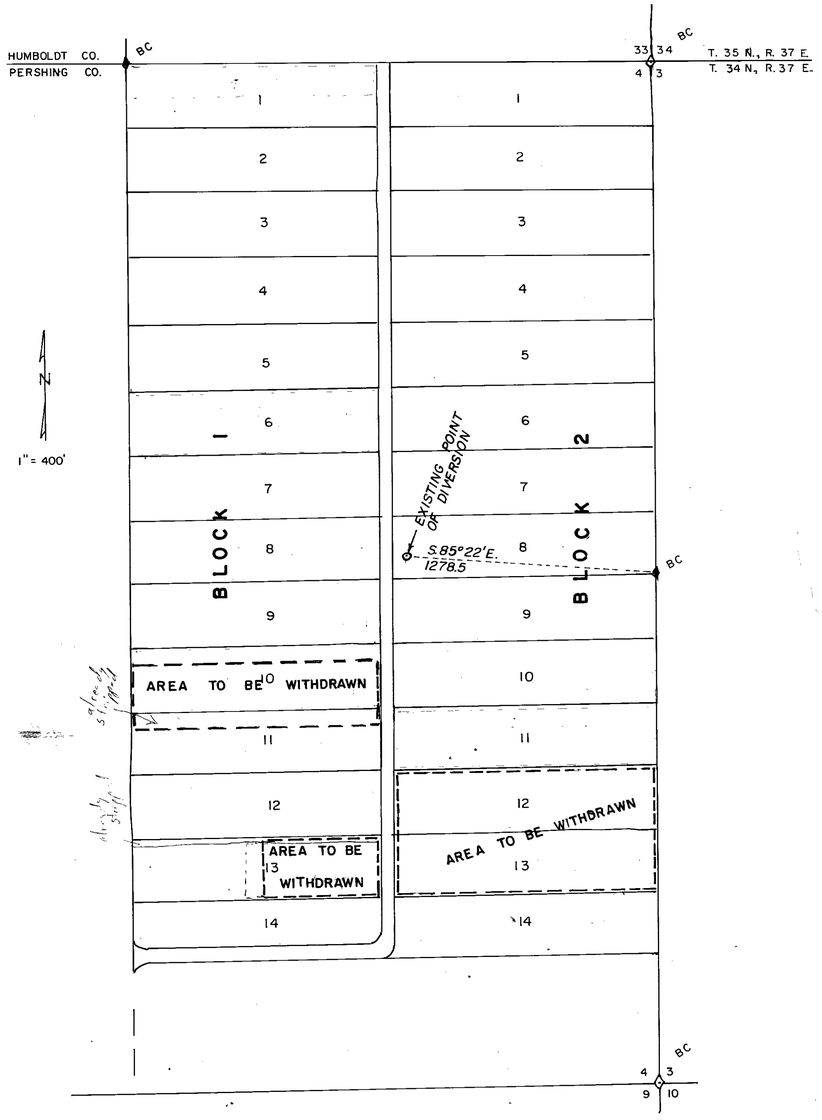

ROSE PEAK FARMS SUBDIVISION

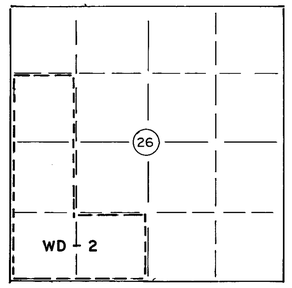

WITHDRAWAL NO. 2
T. 34 N., R. 37 E.

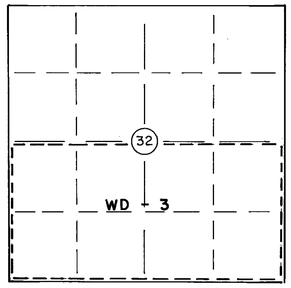

WITHDRAWAL NO. 3
T. 34 N., R. 38 E.

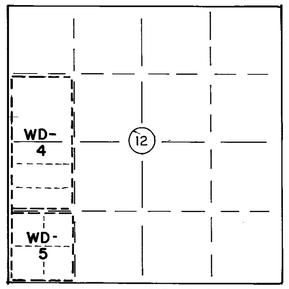

WITHDRAWALS NO. 4 & 5
T. 34 N., R. 37 E.

N
1" = 1500'

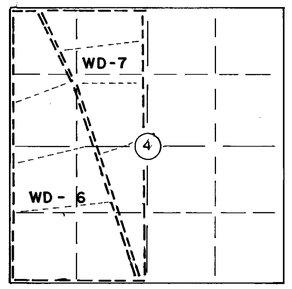

WITHDRAWALS NO. 6 & 7
T. 34 N., R. 37 E.

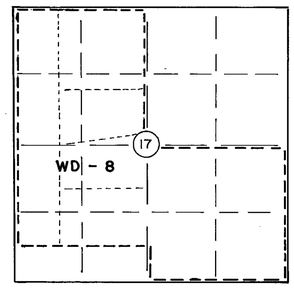

WITHDRAWAL NO. 8
T. 34 N., R. 38 E.

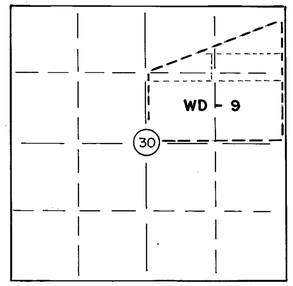

WITHDRAWAL NO. 9
T. 34 N., R. 38 E.

AREAS OF DOMESTIC USE BENEFITING FROM WITHDRAWALS FROM P-22854 (C-6834)

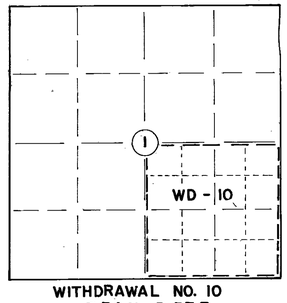

WITHDRAWAL NO. 10
T. 34 N., R. 37 E.

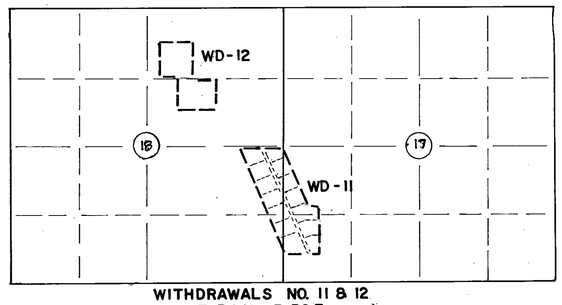

WITHDRAWALS NO. 11 & 12
T. 34 N., R. 38 E.

Deed 43 | 0.95 = 3.80 AF

WITHDRAWAL NO.	SOURCE BLOCK 1 LOT 10	BLOCK 2 LOT 12	BLOCK 2 LOT 13	BLOCK 1 LOT 13	BLOCK 1 LOT 11
2		6.06 AF			
3		6.06 AF			
4		6.06 AF			
5		6.06 AF			
6		6.06 AF			
7		6.06 AF			
8		0.51 AF	17.67 AF		
9			6.06 AF		
10	9.9416 AF		13.1284 AF		8.2300 AF
11	15.1084 AF			13.1716 AF	
12				4.04 AF	
REMAINDER	8.2300 AF	0	0	18.8284 AF	9.8780 AF
	6.0125 ac	9.2175 ac	9.2146	4.3 ac	2.0575

STATE OF NEVADA
COUNTY OF WASHOE SS:

I, Ernest E. Muller, Sr., being first duly sworn, depose and say that this map, consisting of one sheet, has been correctly drawn to the designated scales from field notes of a survey made by me between the 5th. day of April, 1991 and the 10th. day of June, 1995; that it truly and correctly represents the location and extent of the works used to divert water from underground sources in Pershing County for Irrigation and Domestic purposes under Permit No. 22854, Certificate No. 6834, and that the areas proposed to be withdrawn from Permit No. 22854, Certificate No. 6834 for Domestic use in other areas together with the areas proposed for Domestic use are fully and correctly designated thereon.

State Water Right Surveyor
R. E. and P. L. S. No. 702

LAND SURVEYOR STATE OF NEVADA
No. 702
ERNEST E. MULLER SR.
PROFESSIONAL ENGINEER STATE OF NEVADA
No. 827

Subscribed and sworn to before me on this 25th. day of September, 1995.

Jo Bracamonte
Notary Public in and for
Washoe County, Nevada

JO BRACAMONTE
Notary Public - State of Nevada
Appointment Recorded in Washoe County
MY APPOINTMENT EXPIRES JULY 30, 1997

RECEIVED
95 SEP 26 PM 3:19
STATE ENGINEERS OFFICE

Relinquishment Map

MAP TO ACCOMPANY APPLICATIONS FOR WITHDRAWAL OF PORTIONS OF EXISTING PLACE OF USE OF WATER APPROPRIATED UNDER PERMIT NO. 22854 CERTIFICATE NO. 6834 FROM IRRIGATION AND DOMESTIC USE TO DOMESTIC USE ONLY

FOR

DONNELL AND ANDREE RICHARDS

FROM UNDERGROUND SOURCES IN PERSHING CO.

BIG E, INC., 750 W. PUEBLO ST., RENO, NV, 89509 | 95.07.04 R

R-02 TO R-12 22854 R-02