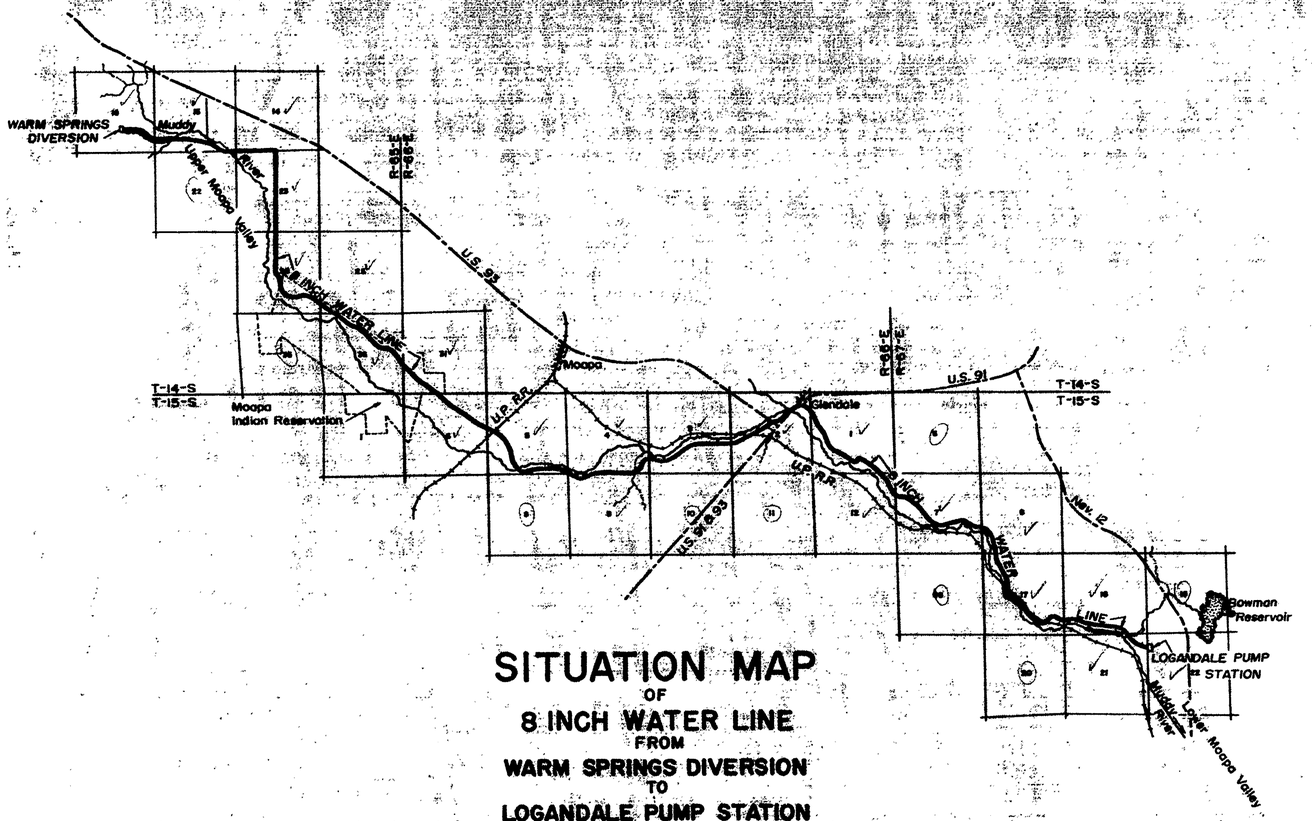

SITUATION MAP
OF
8 INCH WATER LINE
FROM
WARM SPRINGS DIVERSION
TO
LOGANDALE PUMP STATION
SCALE 1-INCH = 1-MILE

Astronomic

CERTIFICATE NO. [redacted]

FILED
Nov 9 1965
STATE ENGINEER'S OFFICE

SHEET 1 OF 4 SHEETS

MAP TO ACCOMPANY
APPLICATION

BY MOAPA VALLEY WATER CO. & OVERTON WATER DISTRICT, TO CHANGE THE POINT OF DIVERSION, PLACE, & MANNER OF USE.

8" WATER LINE, WARM SPRINGS TO LOGANDALE.

CLARK COUNTY, NEVADA

25375 22739

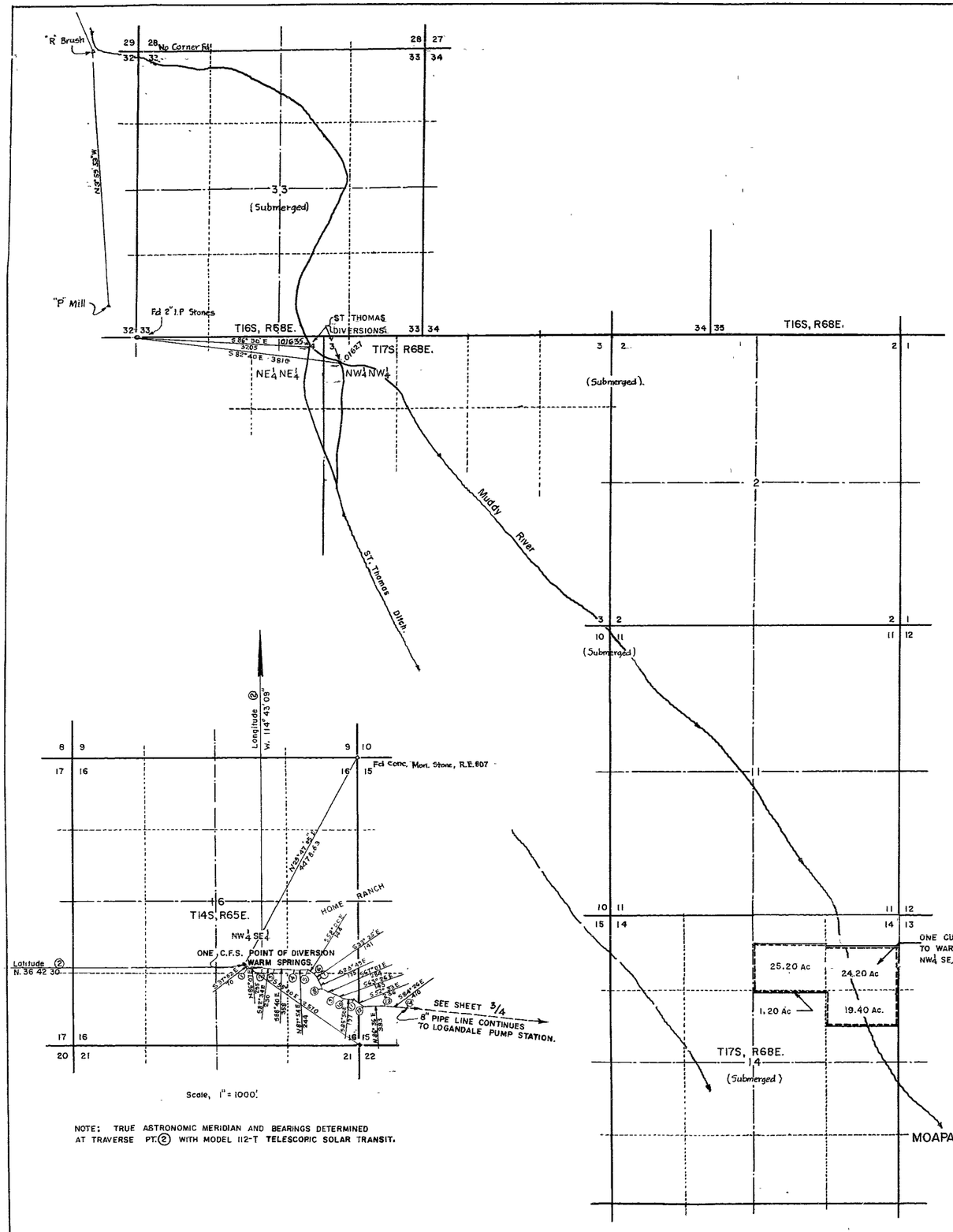

NOTE: TRUE ASTRONOMIC MERIDIAN AND BEARINGS DETERMINED AT TRAVERSE PT.② WITH MODEL 112-T TELESCORIC SOLAR TRANSIT.

STATE OF NEVADA }
COUNTY OF CLARK. } ss.

I, L. M. Bobeau, Water Rights Surveyor for the State of Nevada being first duly sworn, depose and say that this map consisting of 4 sheets numbered from 1 to 4 inclusive, has been correctly drawn to the designated scale from field notes of a survey made by me between the 8th day of February and the 1st day of August 1965; that it truly an correctly represents the location and extent of the works used to divert water from Warm Springs in Clark County Jointly by the Moapa Valley Water Company and the Overton Water District for municipal and domestic purposes. That the proposed point of diversion, the approximate location and size of the diverting channel or other conduit, the place and manner of use, and the location and names of all other works or streams which are crossed by, or connected with the said works are fully and correctly designated thereon.

L. M. Bobeau
State Water Rights Surveyor

REGISTERED PROFESSIONAL ENGINEER AND LAND SURVEYOR REG No 673 L. M. BOBEAU NEVADA

Subscribed and sworn to before me this 18th day of August 1965.

Lillian O. Bobeau
Notary Public in and for Clark County Nevada.

My commission expires May 10th 1967

LILLIAN O. BOBEAU NOTARY PUBLIC State of Nevada, Clark County My commission expires May 10 1967

LANDS IN SECTIONS: 2-3-4-10-11-14, T17S, R68E
SECTIONS: 32-33, T16S, R68E SUBMERGED BY OVERTON ARM OF LAKE MEAD SINCE CONSTRUCTION OF HOOVER DAM

ONE CUSEC TRANSFERRED (70Ac.) TO WARM SPRINGS DIVERSION, NW¼ SE¼, SEC. 16, T14S, R65E, M.D.B M

SHEET ○ MVWCO. ○ OWD.

Scale, 1" = 1000'.

0 500 1000 2000 3000 4000 5000

SHEET 2 OF 4 SHEETS.

MOAPA VALLEY WATER CO., & OVERTON WATER DISTRICT
GRANT M. BOWLER JOINT CHAIRMAN
OVERTON NEVADA.

FILED Nov 4 1965 STATE ENGINEER'S OFFICE

MAP TO ACCOMPANY APPLICATION

FOR PERMISSION TO CHANGE THE POINT OF DIVERSION AND PLACE AND MANNER OF USE FOR ONE CUBIC FOOT OF WATER PER SECOND UNDER MUDDY VALLEY IRRIGATION COMPANY COURT DECREE, FROM OLD ST THOMAS DIVERSION ON 70 ACRES IN THE N½, NE¼, SEC. 14, T17S, R68E, TO THE WARM SPRINGS DIVERSION IN THE NW¼, SE¼, SEC. 16, T14S, R65E, M D.B M., ALL IN CLARK COUNTY NEVADA.

10-14-65
Grant-65

25375 22739

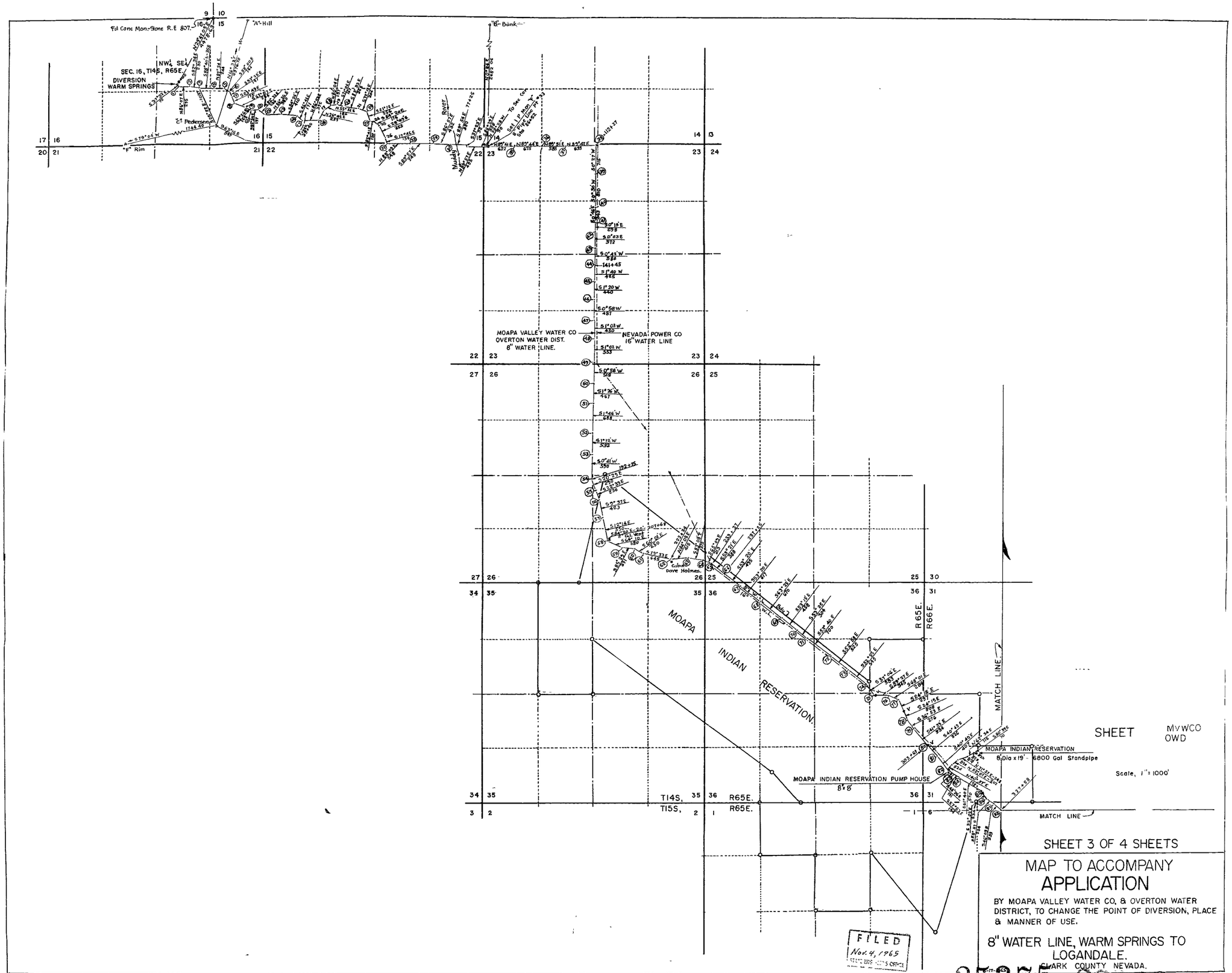

SHEET 3 OF 4 SHEETS

MAP TO ACCOMPANY APPLICATION

BY MOAPA VALLEY WATER CO. & OVERTON WATER DISTRICT, TO CHANGE THE POINT OF DIVERSION, PLACE & MANNER OF USE.

8" WATER LINE, WARM SPRINGS TO LOGANDALE.

CLARK COUNTY NEVADA.

FILED
Nov. 4, 1965
STATE ENGINEER'S OFFICE

25375 22733

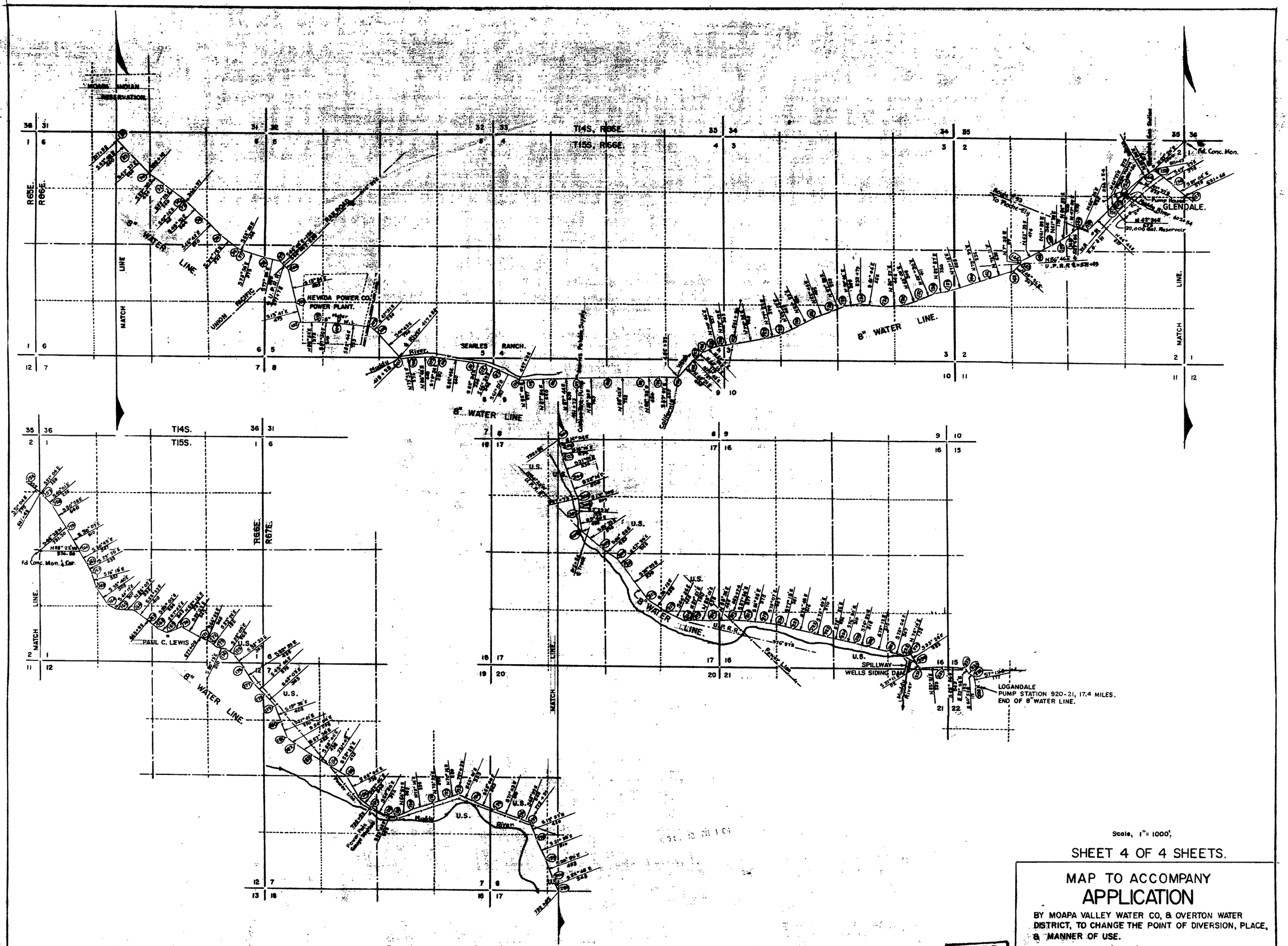

SHEET 4 OF 4 SHEETS.

MAP TO ACCOMPANY

APPLICATION

BY MOAPA VALLEY WATER CO, & OVERTON WATER DISTRICT, TO CHANGE THE POINT OF DIVERSION, PLACE, & MANNER OF USE.

8" WATER LINE, WARM SPRINGS TO LOGANDALE.

CLARK COUNTY NEVADA.

FILED
Nov 4, 1965
STATE ENGINEER'S OFFICE

8-17-65

25375 22739