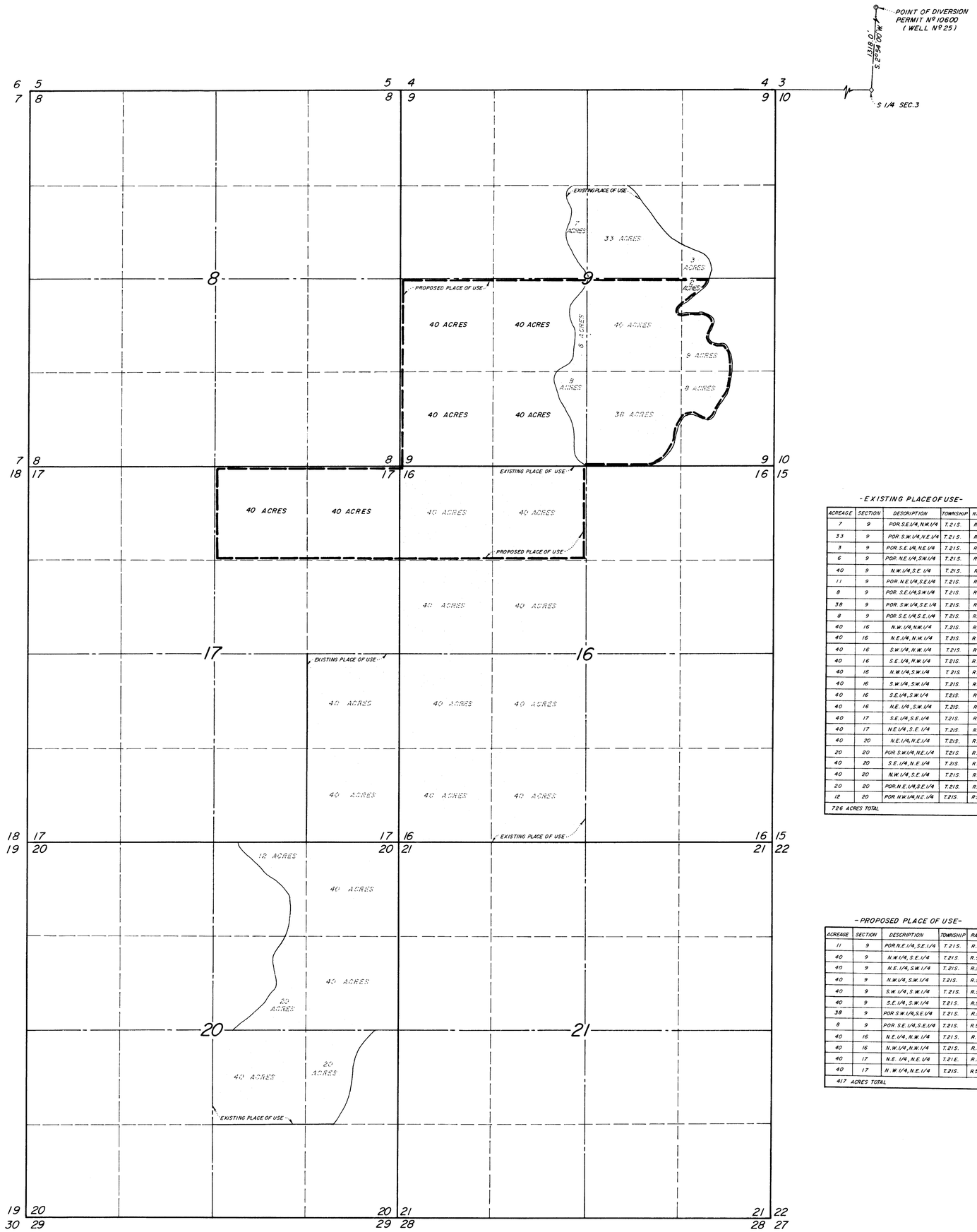

POINT OF DIVERSION S.W. 1/4, S.E. 1/4 SEC. 3, T.21S., R.54E., M.D.B.&M.

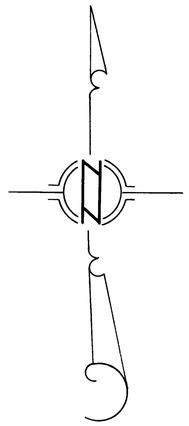

-SCALE: 1" = 800'-

800 0 800 1600 2400 3200

-LEGEND-

= INDICATES EXISTING PLACE OF USE

-EXISTING PLACE OF USE-

ACREAGE	SECTION	DESCRIPTION	TOWNSHIP	RANGE
7	9	POR. S.E.1/4, N.W.1/4	T.21S.	R.54E.
33	9	POR. S.W.1/4, N.E.1/4	T.21S.	R.54E.
3	9	POR. S.E.1/4, N.E.1/4	T.21S.	R.54E.
6	9	POR. N.E.1/4, S.W.1/4	T.21S.	R.54E.
40	9	N.W.1/4, S.E.1/4	T.21S.	R.54E.
11	9	POR. N.E.1/4, S.E.1/4	T.21S.	R.54E.
8	9	POR. S.E.1/4, S.W.1/4	T.21S.	R.54E.
38	9	POR. S.W.1/4, S.E.1/4	T.21S.	R.54E.
8	9	POR. S.E.1/4, S.E.1/4	T.21S.	R.54E.
40	16	N.W.1/4, N.W.1/4	T.21S.	R.54E.
40	16	N.E.1/4, N.W.1/4	T.21S.	R.54E.
40	16	S.W.1/4, N.W.1/4	T.21S.	R.54E.
40	16	S.E.1/4, N.W.1/4	T.21S.	R.54E.
40	16	N.W.1/4, S.W.1/4	T.21S.	R.54E.
40	16	S.W.1/4, S.W.1/4	T.21S.	R.54E.
40	16	S.E.1/4, S.W.1/4	T.21S.	R.54E.
40	16	N.E.1/4, S.W.1/4	T.21S.	R.54E.
40	17	S.E.1/4, S.E.1/4	T.21S.	R.54E.
40	17	N.E.1/4, S.E.1/4	T.21S.	R.54E.
40	20	N.E.1/4, N.E.1/4	T.21S.	R.54E.
20	20	POR. S.W.1/4, N.E.1/4	T.21S.	R.54E.
40	20	S.E.1/4, N.E.1/4	T.21S.	R.54E.
40	20	N.W.1/4, S.E.1/4	T.21S.	R.54E.
20	20	POR. N.E.1/4, S.E.1/4	T.21S.	R.54E.
12	20	POR. N.W.1/4, N.E.1/4	T.21S.	R.54E.
726 ACRES TOTAL				

-PROPOSED PLACE OF USE-

ACREAGE	SECTION	DESCRIPTION	TOWNSHIP	RANGE
11	9	POR. N.E.1/4, S.E.1/4	T.21S.	R.54E.
40	9	N.W.1/4, S.E.1/4	T.21S.	R.54E.
40	9	N.E.1/4, S.W.1/4	T.21S.	R.54E.
40	9	N.W.1/4, S.W.1/4	T.21S.	R.54E.
40	9	S.W.1/4, S.W.1/4	T.21S.	R.54E.
40	9	S.E.1/4, S.W.1/4	T.21S.	R.54E.
38	9	POR. S.W.1/4, S.E.1/4	T.21S.	R.54E.
8	9	POR. S.E.1/4, S.E.1/4	T.21S.	R.54E.
40	16	N.E.1/4, N.W.1/4	T.21S.	R.54E.
40	16	N.W.1/4, N.W.1/4	T.21S.	R.54E.
40	17	N.E.1/4, N.E.1/4	T.21S.	R.54E.
40	17	N.W.1/4, N.E.1/4	T.21S.	R.54E.
417 ACRES TOTAL				

STATE OF NEVADA)
COUNTY OF CLARK) SS

I, BENNETT J. VASEY, BEING FIRST DULY SWORN, DEPOSE AND SAY THAT THIS MAP, CONSISTING OF ONE SHEET, HAS BEEN CORRECTLY DRAWN TO THE DESIGNATED SCALE FROM FIELD NOTES OF A SURVEY MADE UNDER MY SUPERVISION AND DIRECTION ON THE 8TH DAY OF JULY, 1965, THAT IT TRULY AND CORRECTLY REPRESENTS THE LOCATION OF THE EXISTING WELL AND EXTENT OF THE WORKS USED TO DIVERT WATER PAHRUMP ARTESIAN BASIN BY PERRY L. BOWMAN AND NORMA BOWMAN FOR IRRIGATION USE, AND THAT THE BOUNDARIES OF THE LAND EMBODIED IN THE TRACT OWNED OR CONTROLLED BY THE APPLICANT AND UPON WHICH IT IS PROPOSED TO USE THE WATER APPLIED FOR ARE FULLY AND CORRECTLY DESIGNATED THEREON.

Bennett J. Vasey
STATE WATER RIGHT SURVEYOR

SUBSCRIBED AND SWORN TO BEFORE ME THIS 18th DAY OF August, 1965.

Irene E. Miller
NOTARY PUBLIC IN AND FOR CLARK COUNTY, NEVADA

MY COMMISSION EXPIRES Sept. 28, 1968.

Notary Public - State of Nevada
IRENE E. MILLER
My Commission Expires Sept. 28, 1968

FILED
Sept 20, 1965
STATE ENGINEER'S OFFICE

MAP TO ACCOMPANY APPLICATION FOR CHANGE IN PLACE OF USE OF PERMIT Nº 10600 BY PERRY L. BOWMAN AND NORMA BOWMAN FROM PAHRUMP ARTESIAN BASIN CLARK COUNTY, NEVADA

85799 85798 22735

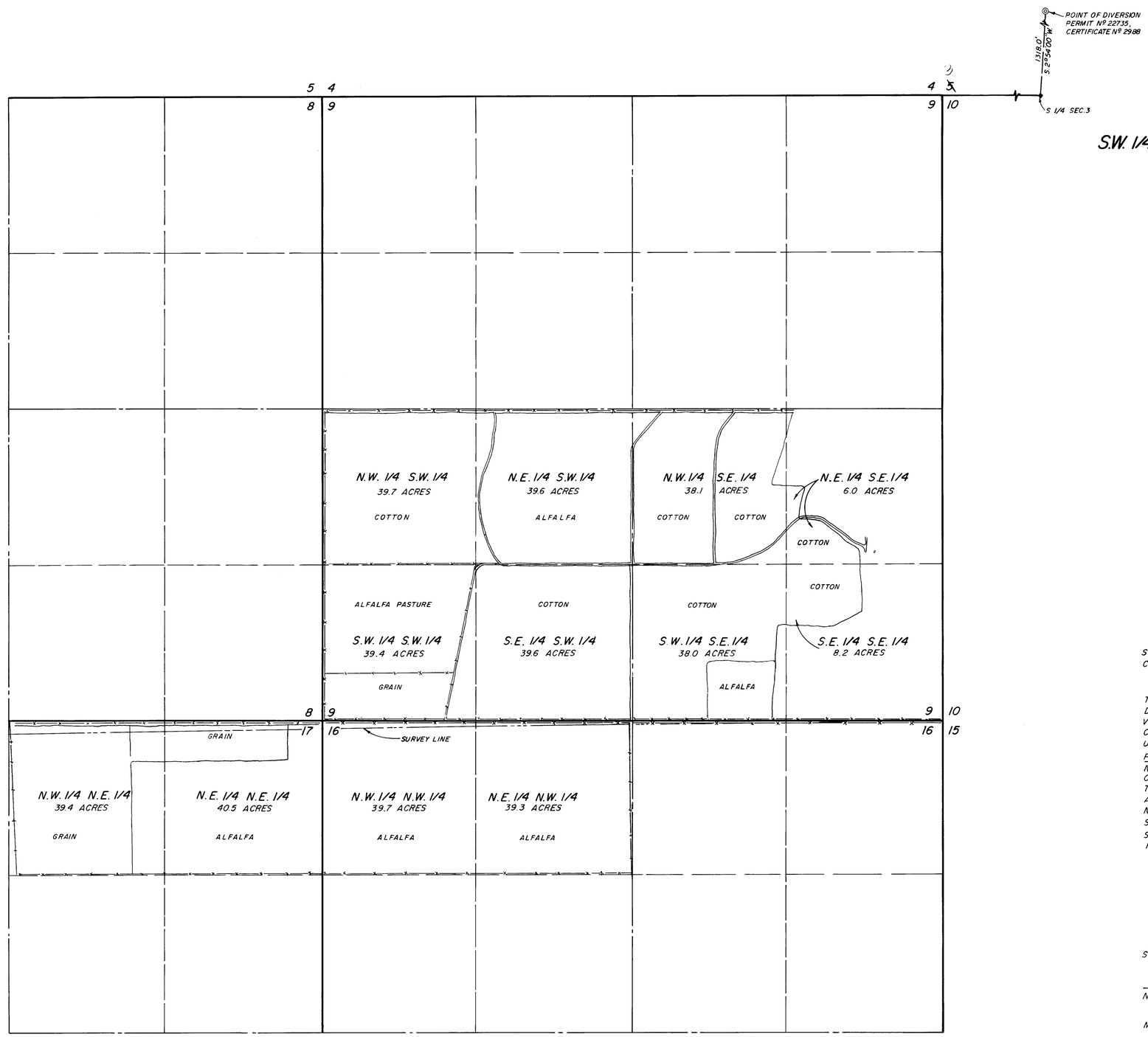

POINT OF DIVERSION
S.W. 1/4 S.E. 1/4 OF SECTION 3, T.21S., T.54E., M.D.B.&M.

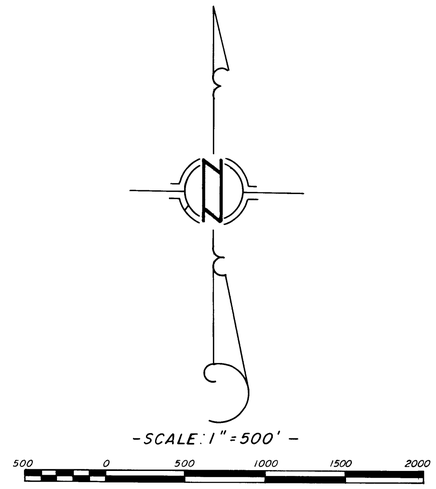

STATE OF NEVADA) SS
COUNTY OF CLARK)

I, STERLING C. DITSWORTH, BEING FIRST DULY SWORN, DEPOSE AND SAY THAT THIS MAP, CONSISTING OF ONE SHEET, HAS BEEN CORRECTLY DRAWN TO THE DESIGNATED SCALE FROM FIELD NOTES OF A SURVEY MADE UNDER MY SUPERVISION AND DIRECTION ON THE 28TH DAY OF OCTOBER, 1968, THAT IT TRULY AND CORRECTLY REPRESENTS THE PROPOSED LOCATION AND EXTENT OF THE WORKS USED TO DIVERT WATER FROM PAHRUMP ARTESIAN BASIN IN NYE COUNTY BY PERRY L. BOWMAN AND NORMA BOWMAN FOR IRRIGATION PURPOSES UNDER PERMIT Nº 22735, CERTIFICATE Nº 2988; THAT THE POINT OF DIVERSION; THE LOCATION AND SIZE OF THE DIVERTING CHANNEL, LOCATION AND DESCRIPTION OF ALL MEASURING DEVICES, THE LOCATION AND EXTENT OF LANDS OWNED OR CONTROLLED BY THE APPLICANT UPON WHICH WATER APPLIED FOR UNDER PERMIT Nº 22735, CERTIFICATE Nº 2988 IS USED TOGETHER WITH THE AREA AND KIND OF CULTURE IN EACH 40-ACRE SUBDIVISION, AND THE LOCATION AND NAMES OF ALL OTHER WORKS OR STREAMS WHICH ARE CROSSED BY OR CONNECTED WITH SAID WORKS ARE FULLY AND CORRECTLY DESIGNATED THEREON.

Sterling C. Ditsworth
STATE WATER RIGHT SURVEYOR Nº 348

SUBSCRIBED AND SWORN TO BEFORE ME THIS 19TH DAY OF NOVEMBER, 1968.

Catherine Long
NOTARY PUBLIC IN AND FOR CLARK COUNTY, NEVADA.

MY COMMISSION EXPIRES Dec. 21, 1971

CATHERINE LONG
NOTARY PUBLIC STATE OF NEVADA
COUNTY OF CLARK
My Commission Expires Dec. 21, 1971

-CULTURAL MAP TABULATION-

SECTION	SUBDIVISION	TOWNSHIP	RANGE	CULTIVATED ACREAGE	DESCRIPTION OF CULTURE
9	POR. N.E. 1/4 S.E. 1/4	21 S.	54 E.	6.0	COTTON
9	POR. N.W. 1/4 S.E. 1/4	21 S.	54 E.	38.1	COTTON
9	POR. S.E. 1/4 S.E. 1/4	21 S.	54 E.	8.2	COTTON
9	POR. S.W. 1/4 S.E. 1/4	21 S.	54 E.	38.0	ALFALFA & COTTON
9	POR. N.E. 1/4 S.W. 1/4	21 S.	54 E.	39.6	ALFALFA & COTTON
9	POR. N.W. 1/4 S.W. 1/4	21 S.	54 E.	39.7	COTTON
9	POR. S.W. 1/4 S.W. 1/4	21 S.	54 E.	39.4	ALFALFA, PASTURE GRAIN & COTTON
9	POR. S.E. 1/4 S.W. 1/4	21 S.	54 E.	39.6	COTTON
16	POR. N.E. 1/4 N.W. 1/4	21 S.	54 E.	39.3	ALFALFA
16	POR. N.W. 1/4 N.W. 1/4	21 S.	54 E.	39.7	ALFALFA
17	POR. N.E. 1/4 N.E. 1/4	21 S.	54 E.	40.5	GRAIN & ALFALFA
17	POR. N.W. 1/4 N.E. 1/4	21 S.	54 E.	39.4	GRAIN & ALFALFA
			TOTAL	407.5	

OFFICE
STATE ENGINEER
1968 NOV 21 AM 9 23

FILED
NOV. 21, 1968
STATE ENGINEER'S OFFICE

CERTIFICATE No. 6938 ISSUED 2-12-69

85799
85798

MAP TO ACCOMPANY PROOF OF BENEFICIAL USE
UNDER PERMIT Nº 22735, CERTIFICATE Nº 2988
FOR
IRRIGATION USE
BY
PERRY L. BOWMAN AND NORMA BOWMAN
FROM
PAHRUMP ARTESIAN BASIN
NYE COUNTY, NEVADA

83172 73840 72390 72389 63964 59414 22735