POINT OF DIVERSION S.W. 1/4, N.E. 1/4
SEC. 15, T.20S., R.62E., M.D.B. & M.

SECTION 12, T.20S., R.61E., M.D.B.&M.

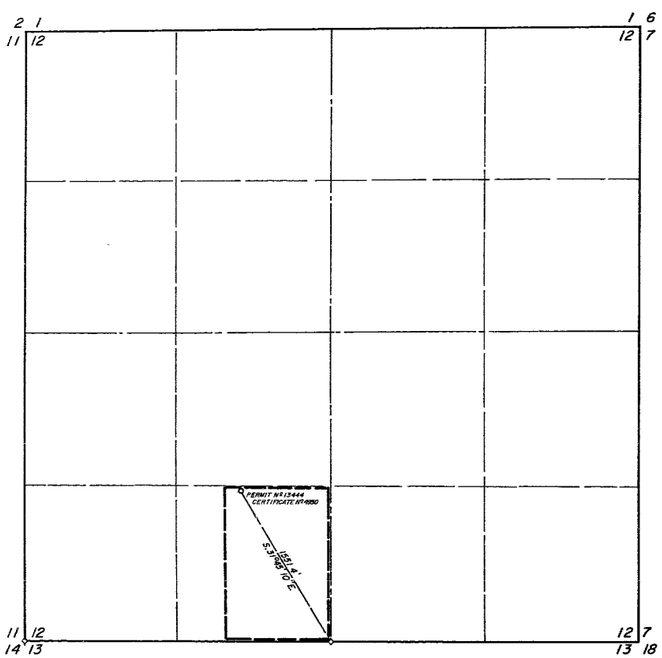

SECTION 15, T.20S., R.62E., M.D.B.&M.

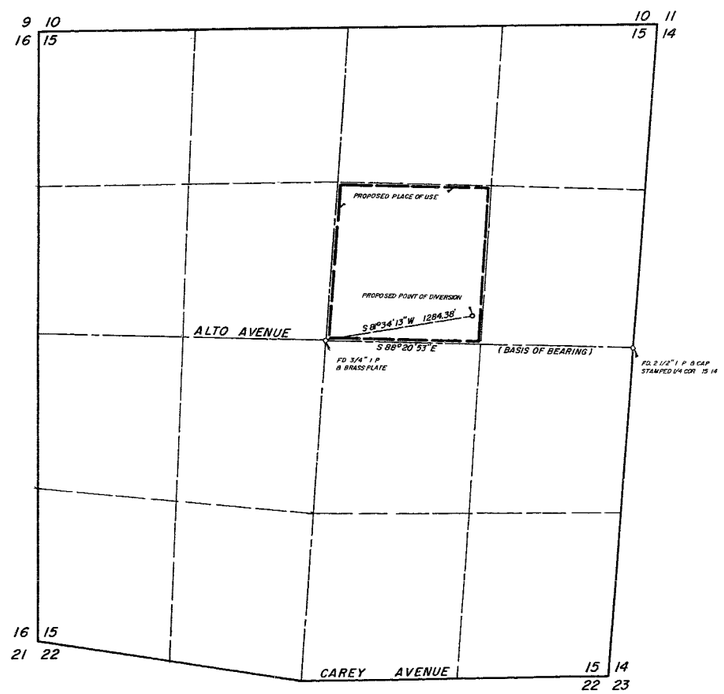

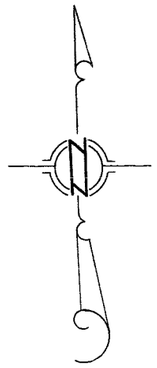

-SCALE: 1" = 600'-

600 0 600 1200 1800

-NOTE-

BASIS OF BEARING S 88°20'53"E, SOUTH LINE OF N E 1/4 OF SECTION 15, T20S, R62E., M D B & M AS SHOWN BY PLAT OF SURVEY THEREOF RECORDED IN FILE 8, PAGE 50, OFFICE OF THE COUNTY RECORDER, CLARK COUNTY, NEVADA

STATE OF NEVADA } SS
COUNTY OF CLARK }

I, BENNETT J VASEY, BEING FIRST DULY SWORN, DEPOSE AND SAY THAT THIS MAP, CONSISTING OF ONE SHEET, HAS BEEN CORRECTLY DRAWN TO THE DESIGNATED SCALE FROM FIELD NOTES OF A SURVEY MADE UNDER MY SUPERVISION AND DIRECTION ON THE 19TH DAY OF JULY, 1965, THAT IT TRULY AND CORRECTLY REPRESENTS THE PROPOSED LOCATION AND EXTENT OF THE WORKS USED TO DIVERT WATER FROM THE LAS VEGAS ARTESIAN BASIN BY FRANK R SULLIVAN OR LOLA V. SULLIVAN FOR IRRIGATION AND DOMESTIC USE AND THAT THE BOUNDARIES OF THE LANDS EMBODIED IN THE TRACT OWNED OR CONTROLLED BY THE APPLICANT AND UPON WHICH IT IS PROPOSED TO USE THE WATER APPLIED FOR, ARE FULLY AND CORRECTLY DESIGNATED THEREON

Bennett J. Vasey
STATE WATER RIGHT SURVEYOR

SUBSCRIBED AND SWORN TO BEFORE ME THIS 27th DAY OF July, 1965.

Irene E. Miller
NOTARY PUBLIC IN AND FOR CLARK COUNTY, NEVADA

MY COMMISSION EXPIRES Sept. 28, 1968

Notary Public · State of Nevada
IRENE E. MILLER
My Commission Expires Sept. 28, 1968

FILED
Aug 6 1965
STATE ENGINEER'S OFFICE

MAP TO ACCOMPANY APPLICATION
FOR
CHANGE IN POINT OF DIVERSION & PLACE OF USE
OF
PERMIT Nº 13444
BY
FRANK R. SULLIVAN OR LOLA V. SULLIVAN
FROM
LAS VEGAS ARTESIAN BASIN
CLARK COUNTY, NEVADA

22713