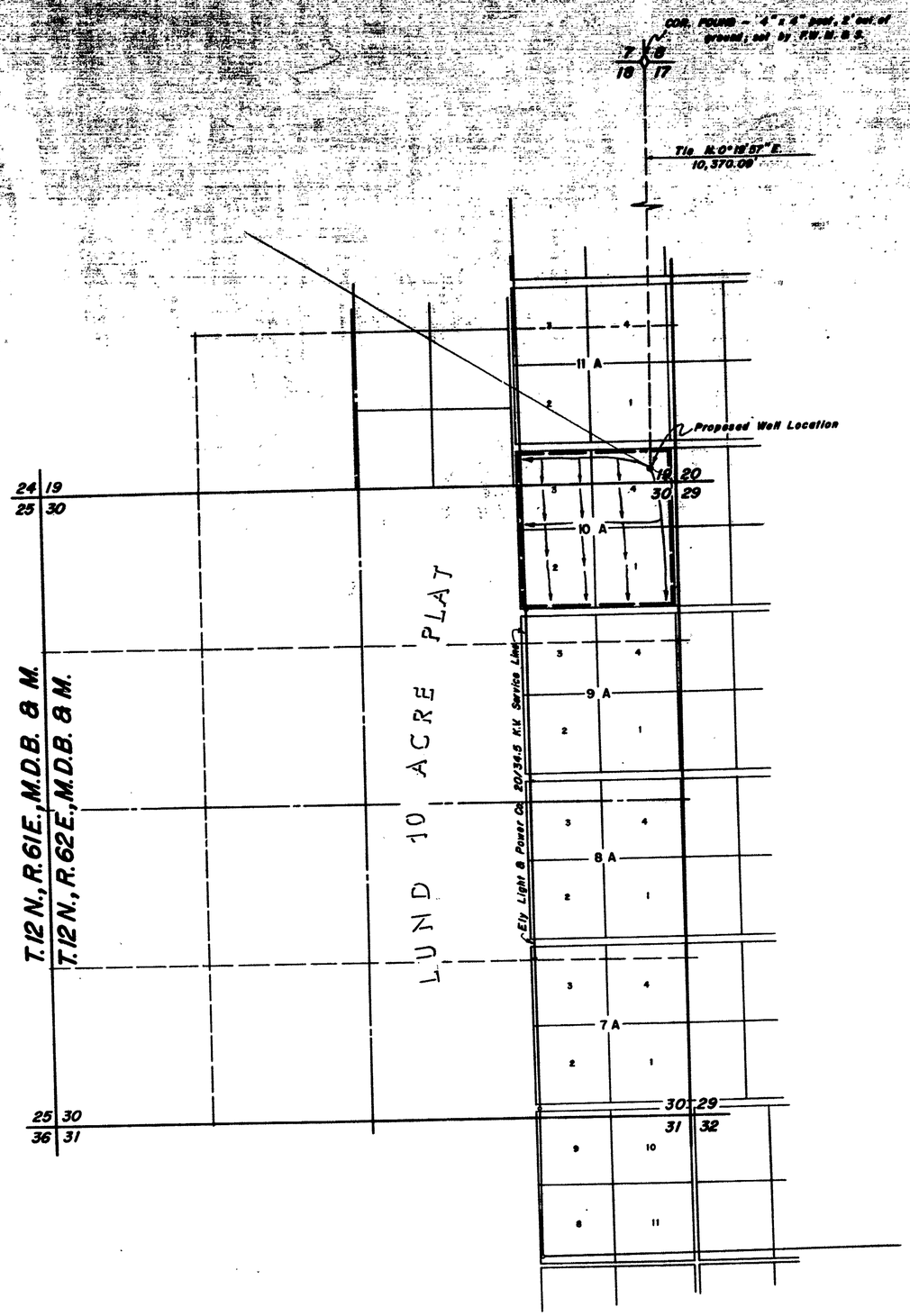

STATE OF NEVADA
County of White Pine } ss.

I, Robert W. Millard, being first duly sworn, depose and say that this map, consisting of one sheet, has been correctly drawn to the designated scale from field notes of a survey made under my supervision and direction between the 27 th and 29 th days of June, 1965 that it truly and correctly represents the proposed location and extent of the works used to divert water from underground sources in White Pine County, by

Mrs. Clark Snow

for irrigation purposes. That the proposed point of diversion, the approximate location and size of the diverting channel, all reservoirs or basins, the location and names of all other works which will cross or connect with the proposed works, and the boundary of all lands, showing by 40-acre subdivisions the areas proposed to be irrigated, are fully and correctly designated thereon.

State Water Right Surveyor

Subscribed and sworn to before me this 13 th day of July, 1965.

Robert A Mason
Notary Public in and for White Pine County, Nevada

My commission expires May 7th, 1969.

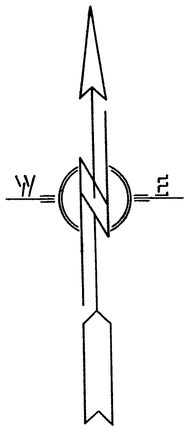

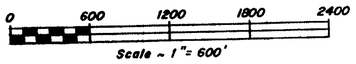

M-233

MAP TO ACCOMPANY APPLICATION
TO APPROPRIATE WATER
FOR IRRIGATION & DOMESTIC
BY MRS. CLARK SNOW
FROM UNDERGROUND SOURCES

REGISTERED ENGINEERS R. W. MILLARD & ASSOC., INC. LAND SURVEYORS
July, 1965 ELY, NEVADA

R.W. MILLARD & ASSOC., INC.

DATE	DESCRIPTION

FIELD	DESIGN	DW'G. No.
DETAIL	TRACING	FILE No.
CALC.	CHECK	
OTHER	APPROVED	

FILED
July 21, 1965
STATE ENGINEER'S OFFICE

1965 JUL 21 AM 10 56

22701