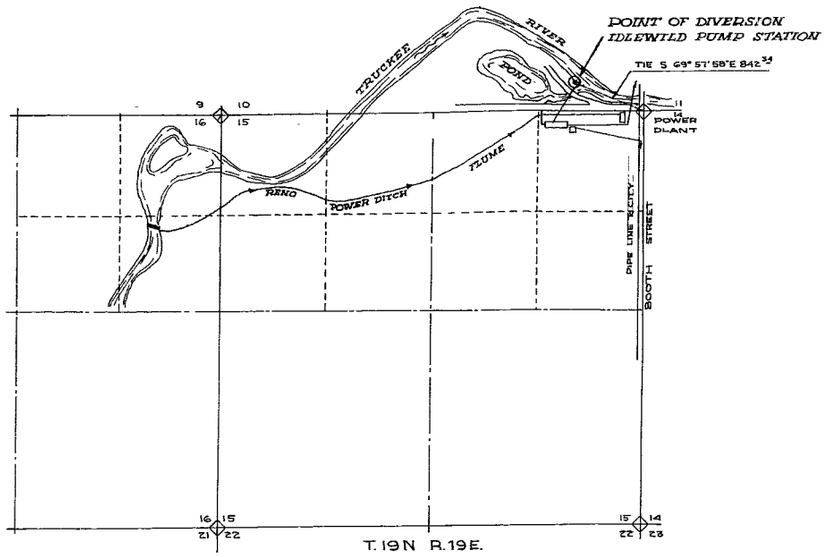

POINT OF DIVERSION AFTER TRANSFER

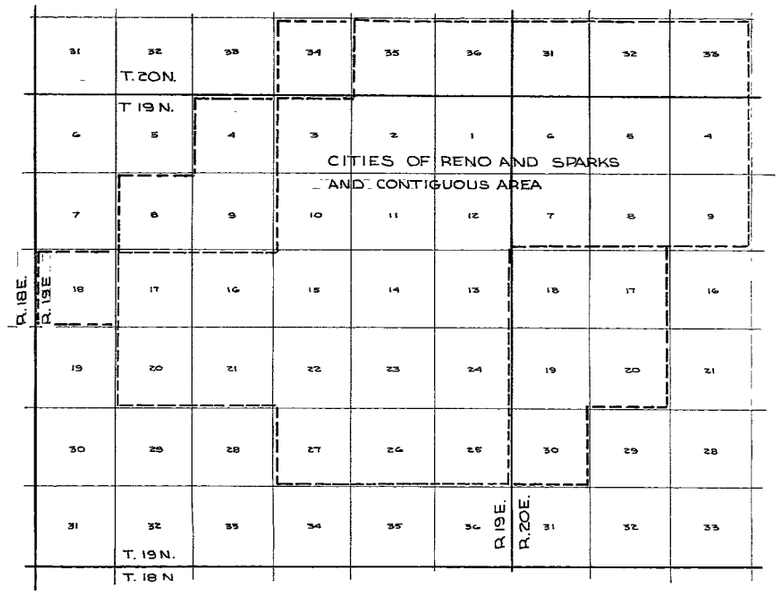

PLACE OF USE AFTER TRANSFER

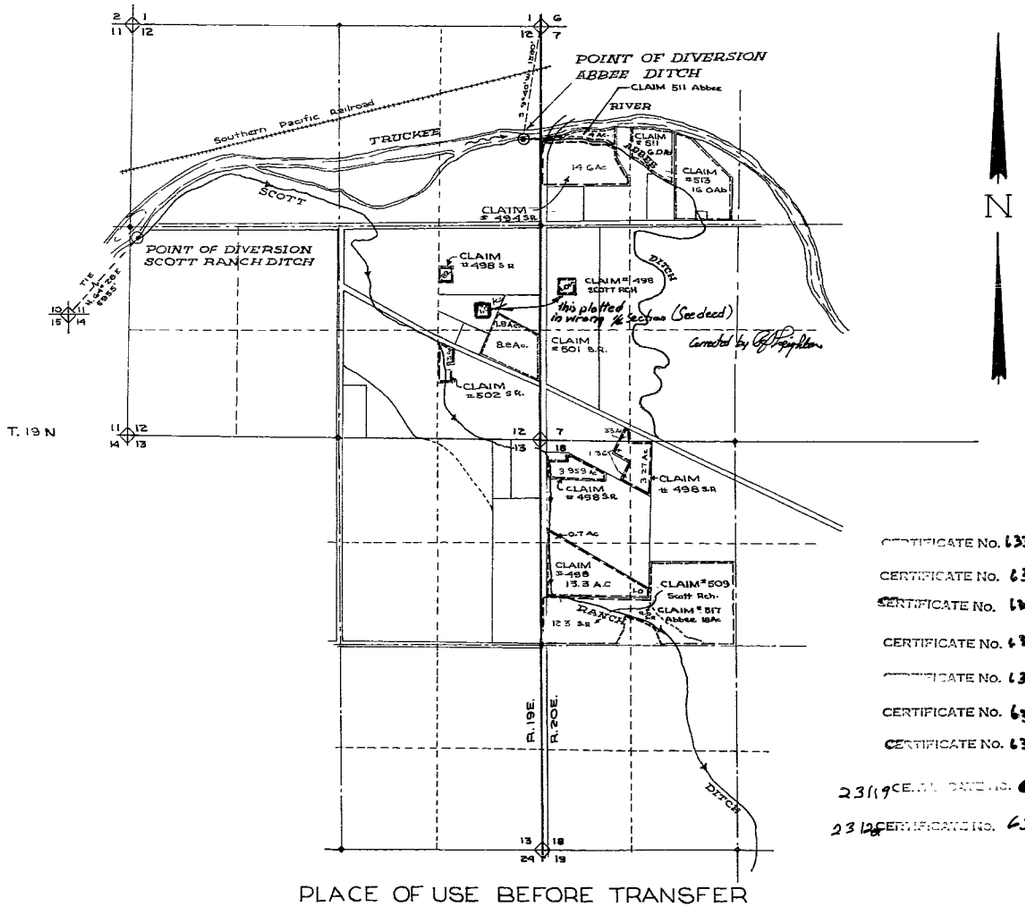

N

PLACE OF USE BEFORE TRANSFER

T. 19 N. R. 19 E. & T. 19 N. R. 20 E. M.D.B.&M.

CERTIFICATE No. 6332 ISSUED 10-18-67 22637

CERTIFICATE No. 6333 ISSUED 10-18-67 22638

CERTIFICATE No. 6334 ISSUED 10-18-67 22639

CERTIFICATE No. 6335 ISSUED 10-18-67 22640

CERTIFICATE No. 6336 ISSUED 10-18-67 22641

CERTIFICATE No. 6337 ISSUED 10-18-67 22642

CERTIFICATE No. 6344 ISSUED 10-20-67 22672

23119 CERTIFICATE No. 6306 ISSUED 6-8-67

23125 CERTIFICATE No. 6307 ISSUED 6-8-67

FILED
June 15, 1965
STATE ENGINEER'S OFFICE

State of Nevada
County of Washoe } ss

I Robert S Leighton, being first duly sworn, depose and say that this map, consisting of one sheet, has been correctly drawn to the designated scale, from data available in the office of Sierra Pacific Power Co. at Reno, Nevada, that it truly represents the proposed changes in the point of diversion, and in the place and manner of use of waters from the Truckee River in Washoe County, Nevada, by Sierra Pacific Power Company.

Robert S Leighton
State Water Right Surveyor

Subscribed and sworn to before me this 11th day of June 1965

Ben E. Gael

Notary Public in and for Washoe County, Nevada
My Comission Expires MARCH 4th 1968

SCALE 1" 1000'

1000 500 0 1000 2000 3000

MAP
TO ACCOMPANY APPLICATION TO CHANGE POINT OF DIVERSION, PLACE OF USE, AND MANNER OF USE, FROM IRRIGATION TO MUNICIPAL, BY SIERRA PACIFIC POWER COMPANY, FOR WATERS OF THE TRUCKEE RIVER.

22120 22119 22672 22642 22641 22640 22639 22638 22637