STATE OF NEVADA
County of White Pine } ss.

I, Robert W. Millard, being first duly sworn, depose and say that this map, consisting of one sheet, has been correctly drawn to the designated scale from field notes of a survey made under my supervision and direction between the 3rd and 14 th days of April, 1961 that it truly and correctly represents the proposed location and extent of the works used to divert water from Underground Sources in Lincoln County, by

Emma W. Sundgren

for irrigation purposes. That the proposed point of diversion, the approximate location and size of the diverting channel, all reservoirs or basins, the location and names of all other works which will cross or connect with the proposed works, and the boundary of all lands, showing by 40-acre subdivisions the areas proposed to be irrigated, are fully and correctly designated thereon.

State Water Right Surveyor

Subscribed and sworn to before me this 30th day of April, 1965

Notary Public in and for White Pine County, Nevada

My commission expires 10-9-67

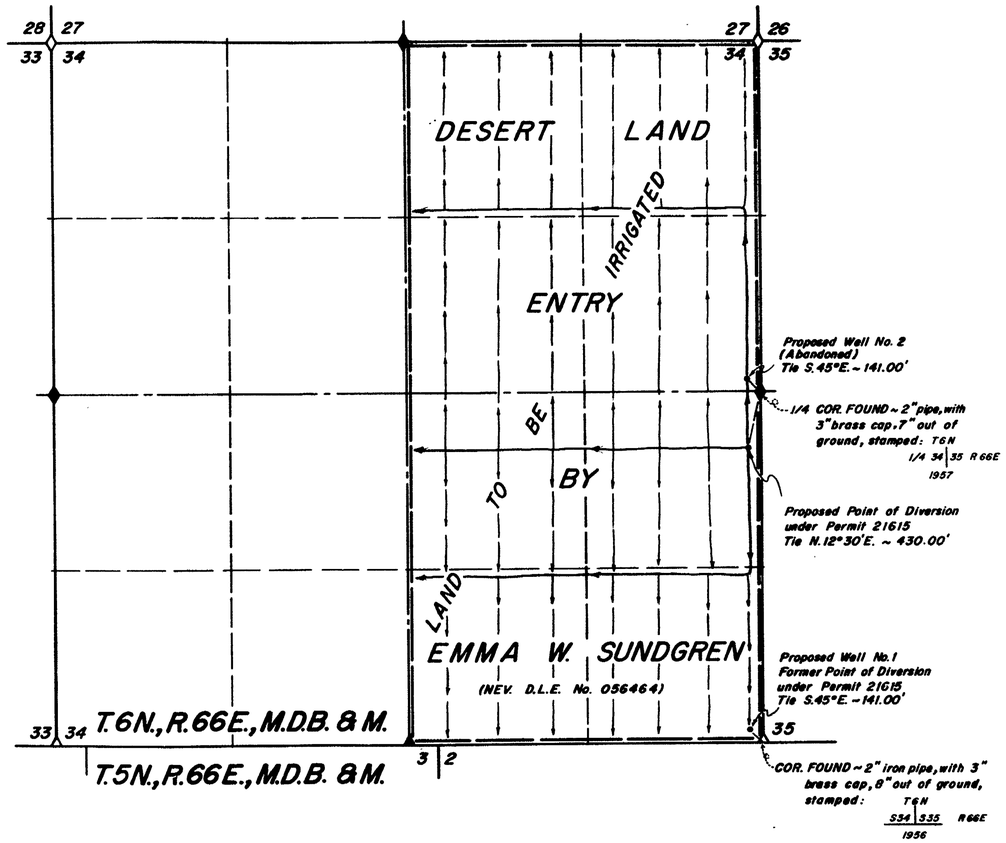

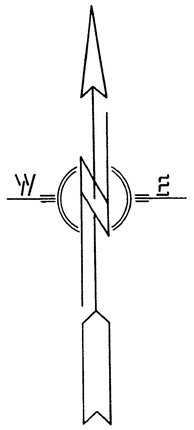

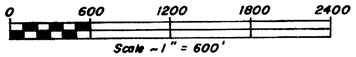

FILED
May 6, 1965
STATE ENGINEER'S OFFICE

1965 MAY 6 PM 4 29

R. W. MILLARD & ASSOC., INC.		
DATE	DESCRIPTION	
FIELD	DESIGN	DR'G. No.
DETAIL	TRACING "KRB"	FILE No.
CALC.	CHECK	
COMP.	APPROVED	

MAP TO ACCOMPANY APPLICATION
TO CHANGE POINT OF DIVERSION
FOR IRRIGATION & DOMESTIC
BY EMMA W. SUNDGREN
FROM UNDERGROUND SOURCES

REGISTERED ENGINEERS R.W. MILLARD & ASSOC., INC. LAND SURVEYORS
ELY & ELKO, NEVADA
April 30, 1965

22558