STATE OF NEVADA }
County of White Pine } ss.

I, Robert W. Millard, being first duly sworn, depose and say that this map, consisting of one sheet, has been correctly drawn to the designated scale from field notes of a survey made under my supervision and direction between the 11 th and 12 th days of February, 1965 that it truly and correctly represents the proposed location and extent of the works used to divert water from Underground Sources in White Pine County, by

Frank C. Bishop

for irrigation purposes. That the proposed point of diversion, the approximate location and size of the diverting channel, all reservoirs or basins, the location and names of all other works which will cross or connect with the proposed works, and the boundary of all lands, showing by 40-acre subdivisions the areas proposed to be irrigated, are fully and correctly designated thereon.

Robert W. Millard
State Water Right Surveyor

Subscribed and sworn to before me this 26th day of February, 1965

Marilyn L. Manton
Notary Public in and for White Pine County, Nevada

My commission expires January 24, 1968.

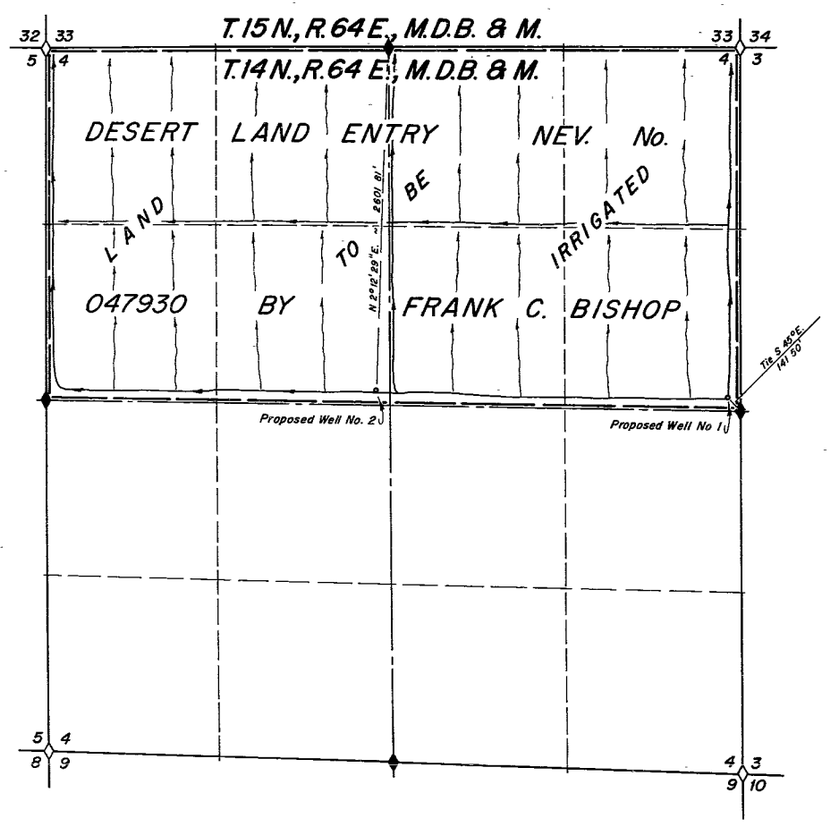

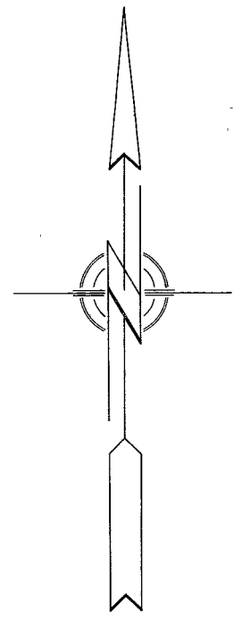

= COR. FOUND ~ Properly stamped brass cap, set by U.S. G.L.O in 1964.

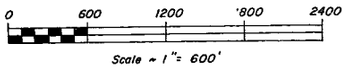

FILED
March 15, 1965
STATE ENGINEER'S OFFICE

R. W. MILLARD & ASSOC., INC.		
DATE	DESCRIPTION	
FIELD	DESIGN	DR'G No
DETAIL -Rab-	TRACING -Rab-	FILE No
CALC	CHECK	
COMP.	APPROVED	

MAP TO ACCOMPANY APPLICATION
TO APPROPRIATE WATER
FOR IRRIGATION & DOMESTIC
BY FRANK C. BISHOP
FROM UNDERGROUND SOURCES

REGISTERED ENGINEERS R.W. MILLARD & ASSOC., INC. LAND SURVEYORS
ELY & ELKO, NEVADA
FEBRUARY, 1965

22475