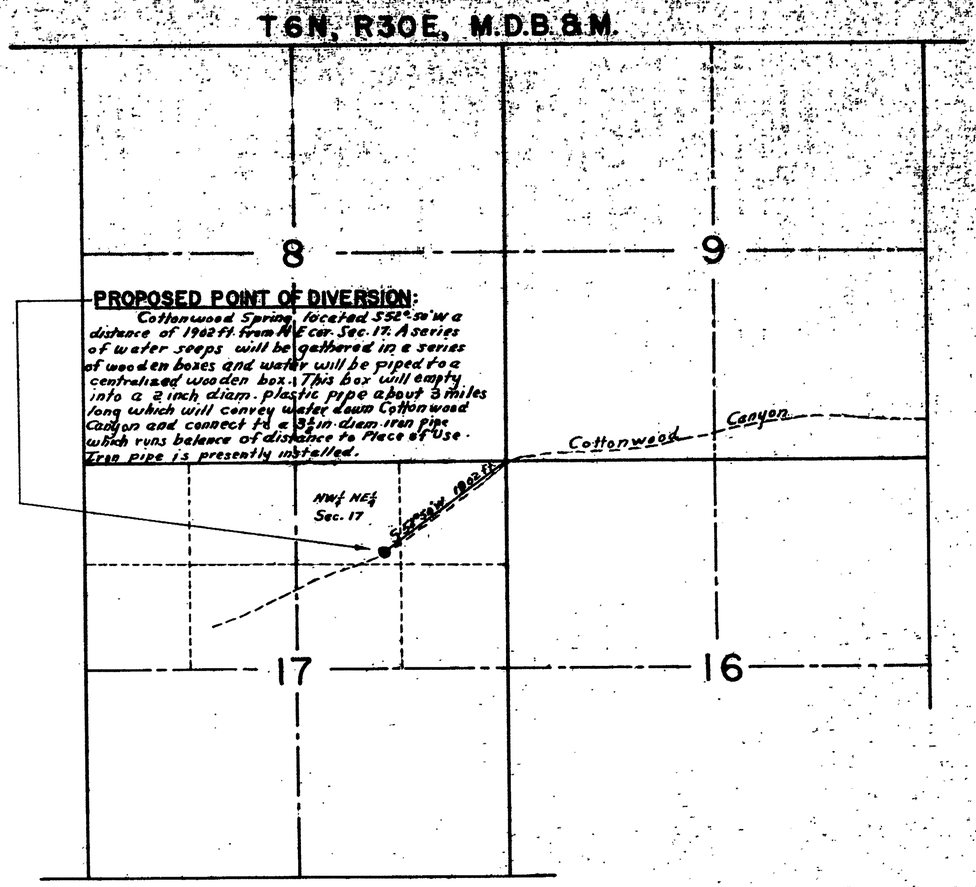

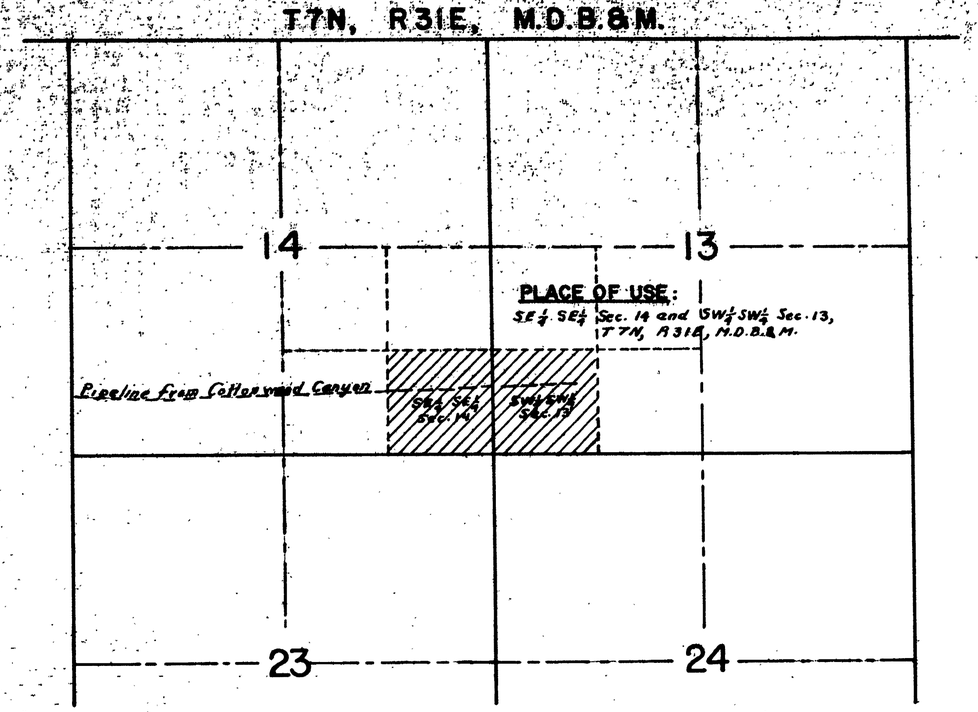

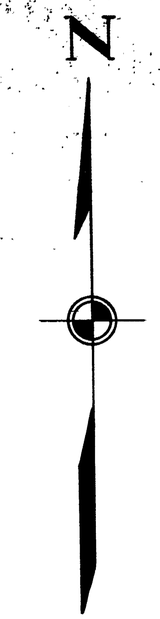

STATE OF NEVADA
COUNTY OF NYE } ss

I, T.M. Cahill, being first duly sworn, depose and say that this map, consisting of one sheet, has been correctly drawn to the designated scale from field notes of a survey made by me between the 25 day of May 1965, and the 27 day of May 1965, that it truly and correctly represents the location and extent of the proposed works used to divert water from Cottonwood Spring in Mineral County by H.H. Holloway for Mining, Milling & Domestic purposes. That the proposed point of Diversion, the approximate location and size of the diverting channel or other conduit, the place and manner of use, and the location and names of all other works or streams which are crossed by or connected with the said works are fully and correctly designated thereon.

T. M. Cahill
STATE WATER RIGHT SURVEYOR

Subscribed and sworn to before me this 28 day of May 1965.

Marcella A. Fleckner
NOTARY PUBLIC IN AND FOR NYE COUNTY, NEVADA.

My Commission Expires March 6, 1967

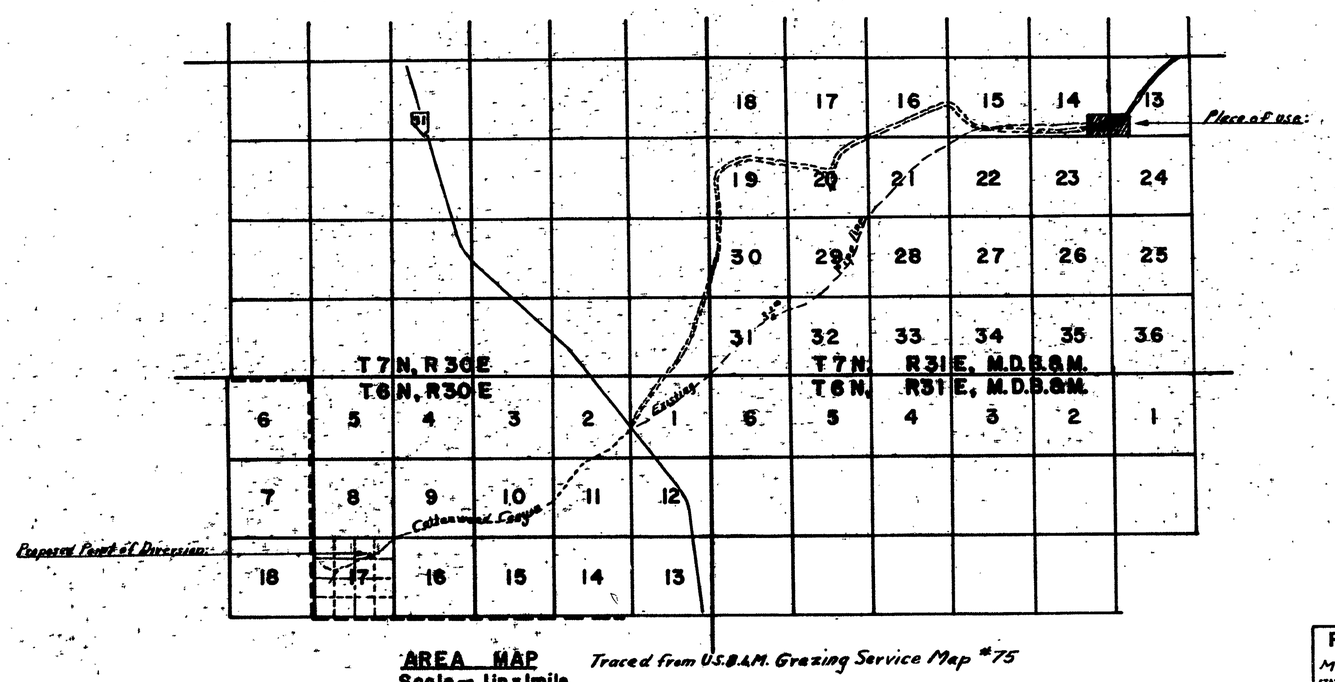

AREA MAP
Scale: 1 in = 1 mile

Traced from U.S.B.L.M. Grazing Service Map #75

SCALE 1" = 1000 ft.
0 1000 2000 3000 4000 FT.

FILED
May 25, 1965
STATE ENGINEER'S OFFICE

31318 25531

MAP TO ACCOMPANY
APPLICATION
TO APPROPRIATE WATER
COTTONWOOD SPRING
MINING, MILLING & DOMESTIC
H. H. HOLLOWAY

31318 25531 File Quality 22453