STATE OF NEVADA }
County of White Pine } ss.

I, Robert W. Millard, being first duly sworn, depose and say that this map, consisting of one sheet, has been correctly drawn to the designated scale from field notes of a survey made under my supervision and direction between the 29th and 30th days of January, 1965 that it truly and correctly represents the proposed location and extent of the works used to divert water from Underground Sources in White Pine County, by

PEARL PARRACK

for irrigation purposes. That the proposed point of diversion, the approximate location and size of the diverting channel, all reservoirs or basins, the location and names of all other works which will cross or connect with the proposed works, and the boundary of all lands, showing by 40-acre subdivisions the areas proposed to be irrigated, carefully and correctly designated thereon.

State Water Right Surveyor

Subscribed and sworn to before me this 1st. day of Feb. 1965.

Marilyn L. Marston

Notary Public in and for White Pine County, Nevada

My commission expires Jan. 24, 1968

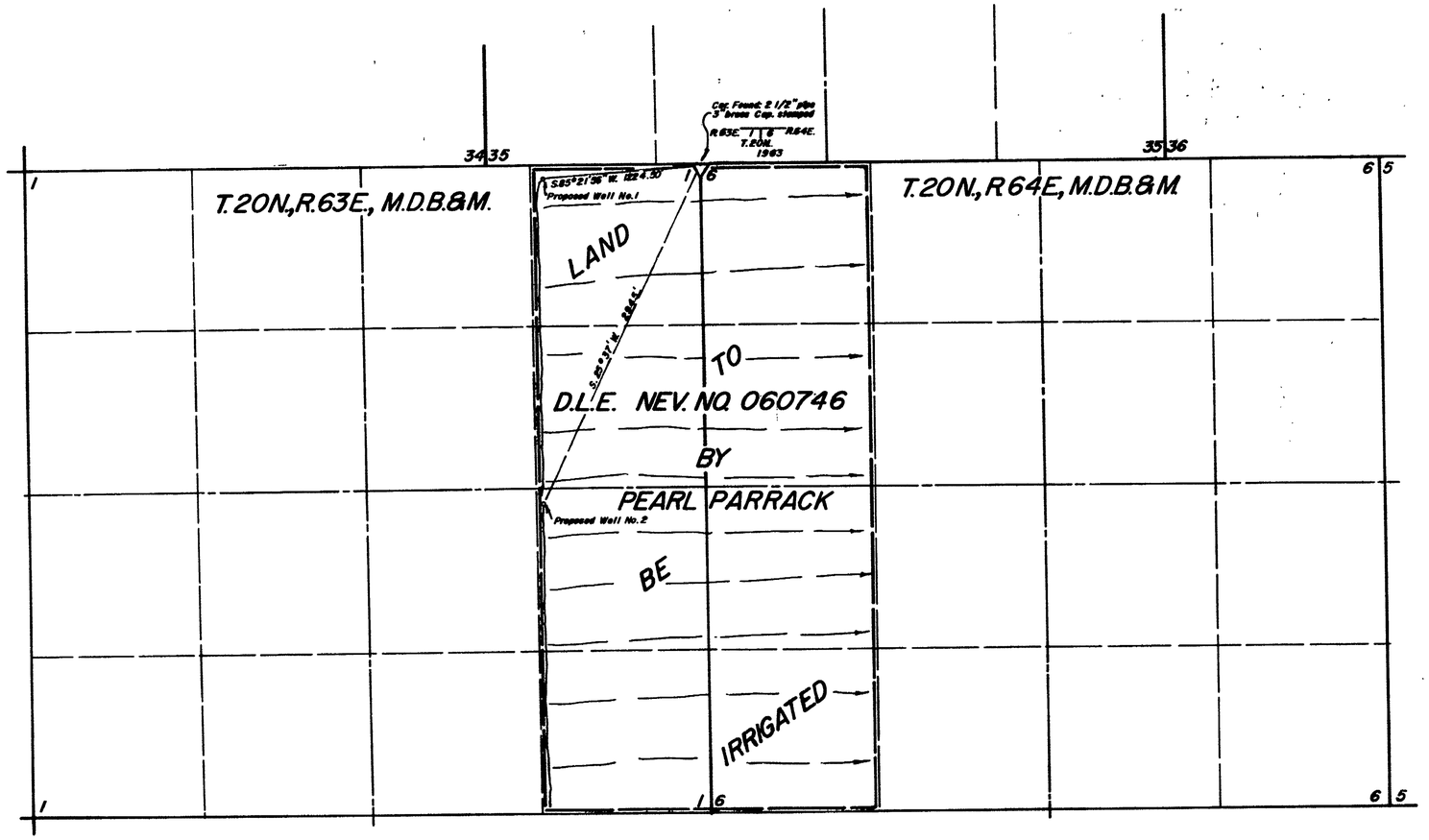

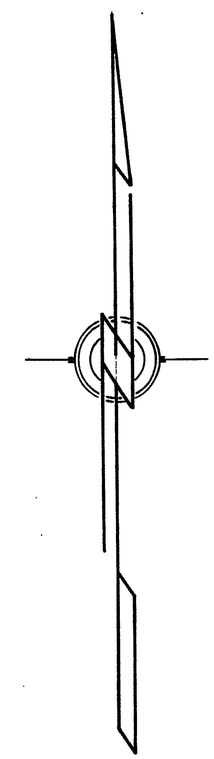

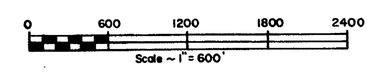

OFFICE
STATE ENGINEER
1965 FEB 8 AM 10 34

FILED
Feb 8, 1965
STATE ENGINEER'S OFFICE

MAP TO ACCOMPANY APPLICATION TO APPROPRIATE WATER

FOR IRRIGATION & DOMESTIC

BY PEARL PARRACK

FROM UNDERGROUND SOURCES

REGISTERED ENGINEERS F. W. MILLARD & SON LAND SURVEYORS
ELY & ELKO, NEVADA

Rec'd for Cert 2/22/65

22373