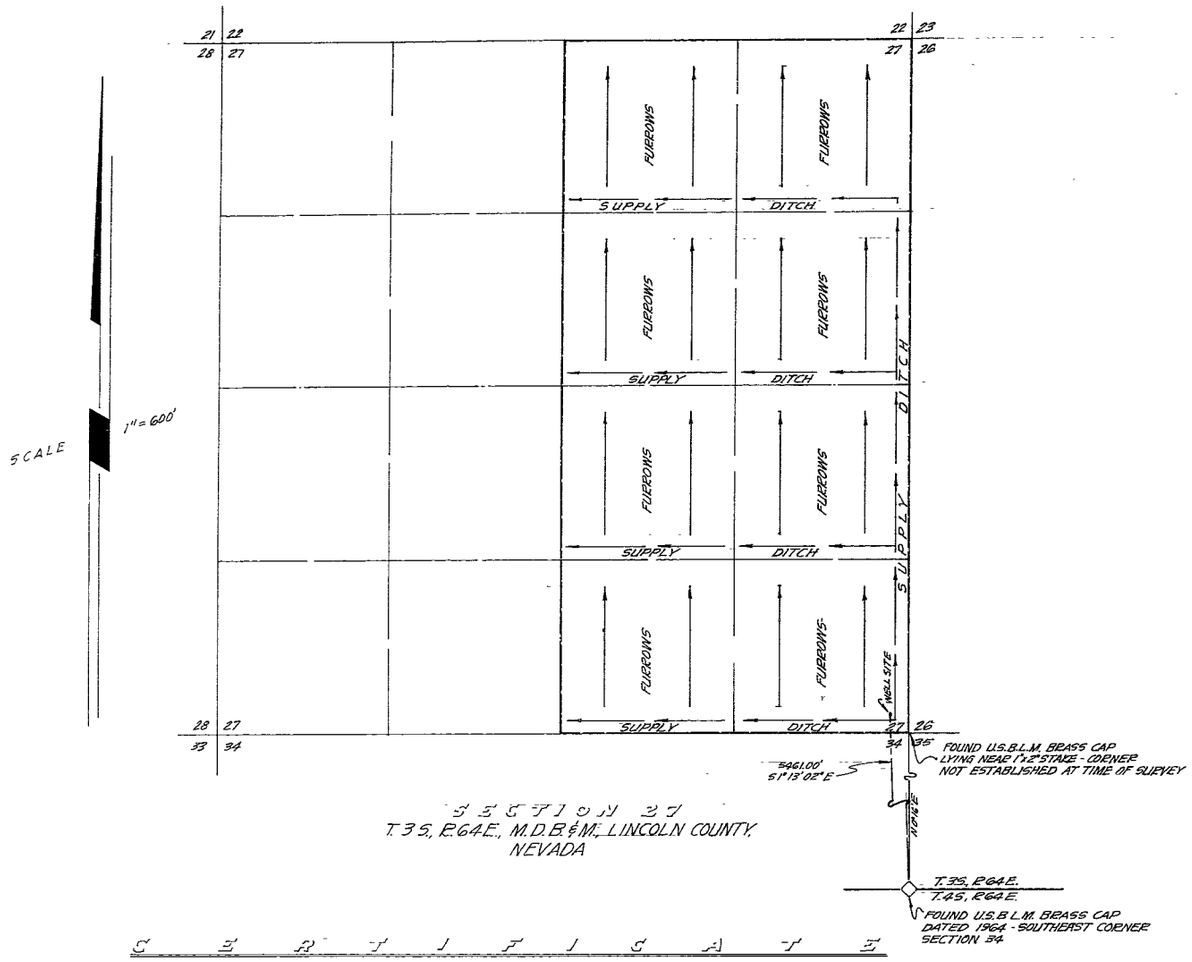

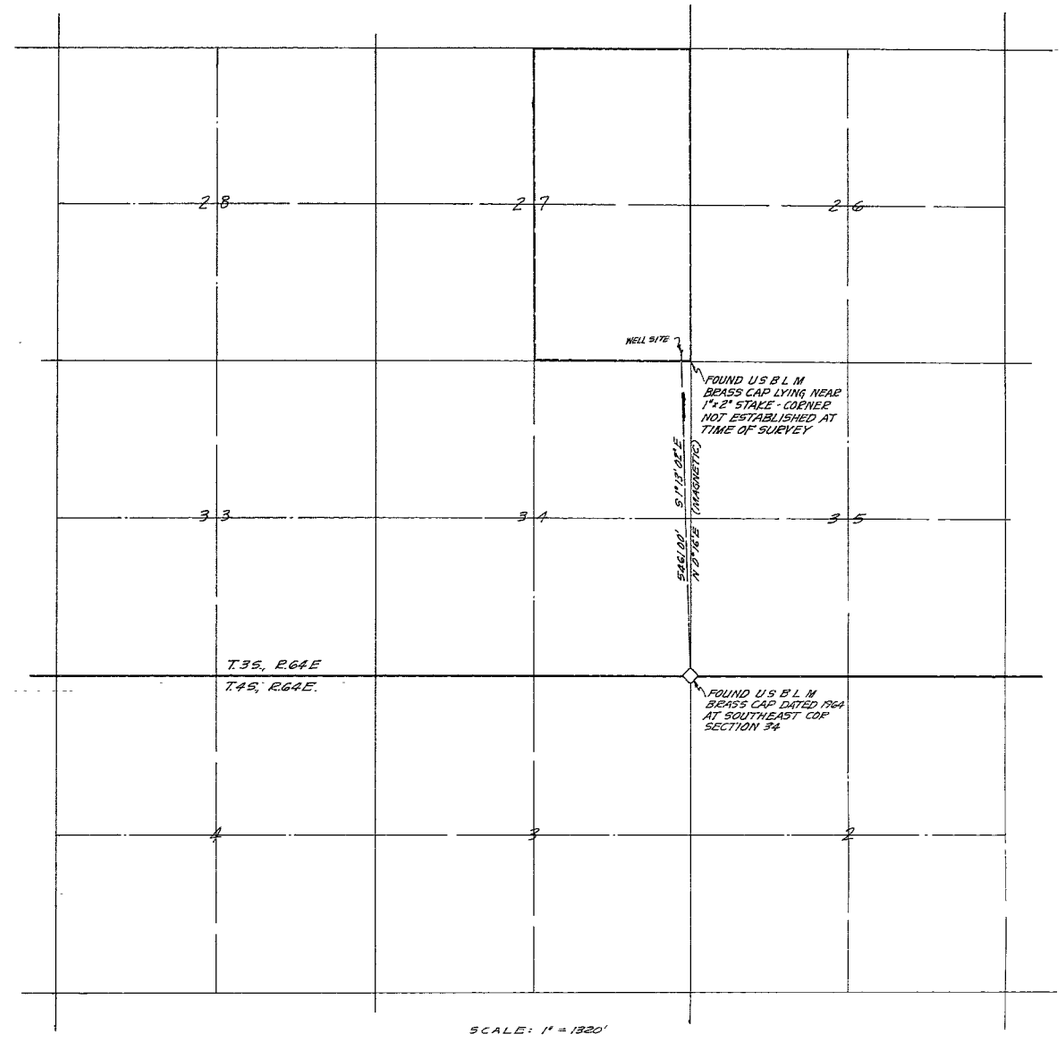

C E R T I F I C A T E

STATE OF NEVADA }
COUNTY OF CLARK } ss

I, Jack K. Leavitt, being first duly sworn, depose and say that this map, consisting of one sheet, has been correctly drawn to the designated scale from field notes of a survey made under my supervision on the 30th day of November, 1964, that it truly and correctly represents the proposed location and extent of the works used to divert water from an underground source in Lincoln County, Nevada, by Joyce C. Harris for irrigation and domestic purposes, that the point of diversion, the approximate size and location of the diverting channel, all reservoirs or basins, the location and names of all other works which will cross or connect with the proposed work and the boundary of all lands proposed to be developed are fully and correctly designated.

Jack K. Leavitt
State Water Right Surveyor

Subscribed and sworn before me this 30th day of November 1964.

Dorothy M. Leavitt
Notary Public in and for
Clark County, Nevada

My Commission expires: January 7, 1968

BASIS OF BEARINGS:
MAGNETIC NORTH - MAGNETIC DECLINATION IS 16° 26' EAST

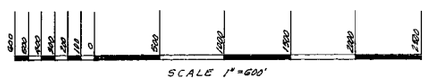

FILED
Dec 1, 1964
STATE ENGINEER'S OFFICE

1964 DEC 1 AM 11 02

MAP TO ACCOMPANY AN APPLICATION TO APPROPRIATE WATER -

By: Joyce C. Harris
For: Irrigation and domestic purposes.
From: Underground source in Lincoln County, Nevada
Surveyed by:
JACK K. LEAVITT
Registered Professional Engineer
Land Surveyor

22345