STATE OF NEVADA)
County of White Pine) ss.

I, Robert W. Millard, being first duly sworn, depose and say that this map, consisting of one sheet, has been correctly drawn to the designated scale from field notes of a survey made under my supervision and direction between the 8th and 15th days of August, 1964, that it truly and correctly represents the proposed location and extent of the works used to divert water from Underground Sources in White Pine County, by Lyle M. Robinson for irrigation and domestic purposes. That the proposed point of diversion, the approximate location and size of the diverting channel, all reservoirs or basins, the location and names of all other works which will cross or connect with the proposed works, and the boundary of all lands, showing by 40-acre subdivisions the areas proposed to be irrigated, are fully and correctly designated thereon.

State Water Right Surveyor

Subscribed and sworn to before me this 21st day of August, 1964.

Marilyn L. Manton
Notary Public in and for White Pine County, Nevada

My commission expires January 24, 1968.

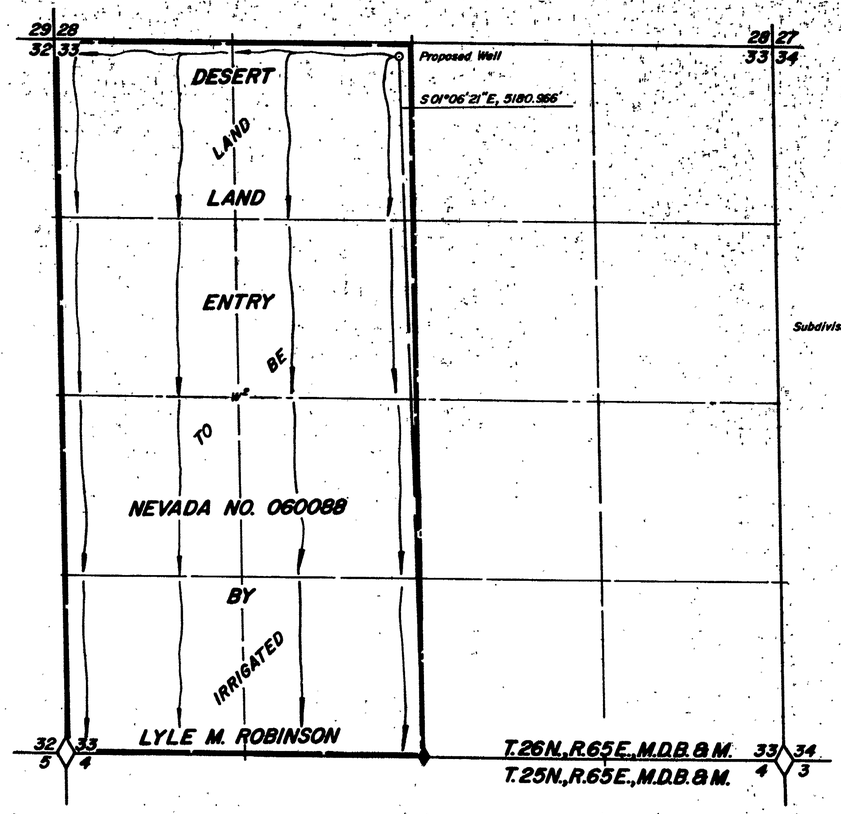

Subdivision Corners Found: 2" iron pipe with brass cap properly stamped, set by U.S. G.L.O. in 1927.

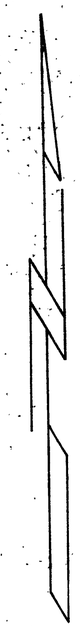

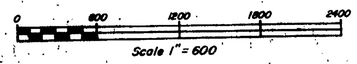

OFFICE
STATE ENGINEER
1964 OCT 19 PM 1 37

FILED
Oct 19, 1964
STATE ENGINEER'S OFFICE

MAP TO ACCOMPANY APPLICATION
TO APPROPRIATE WATER
FOR IRRIGATION & DOMESTIC
BY LYLE M. ROBINSON
FROM UNDERGROUND SOURCES

REGISTERED ENGINEERS F. W. MILLARD & SON LAND SURVEYORS
8/21/64 ELY & ELKO, NEVADA

22287

407