STATE OF NEVADA }
County of White Pine } ss.

I, Robert W. Millard, being first duly sworn, depose and say that this map, consisting of one sheet, has been correctly drawn to the designated scale from field notes of a survey made under my supervision and direction between the 5th and 15th days of August, 1964, that it truly and correctly represents the proposed location and extent of the works used to divert water from Underground Sources in White Pine County, by Weldon Mansfield for irrigation and domestic purposes. That the proposed point of diversion, the approximate location and size of the diverting channel, all reservoirs or basins, the location and names of all other works which will cross or connect with the proposed works, and the boundary of all lands, showing by 40-acre subdivisions the areas proposed to be irrigated, are fully and correctly designated thereon.

State Water Right Surveyor

Subscribed and sworn to before me this 21st day of August, 1964.

Notary Public in and for White Pine County, Nevada

My commission expires January 24, 1968

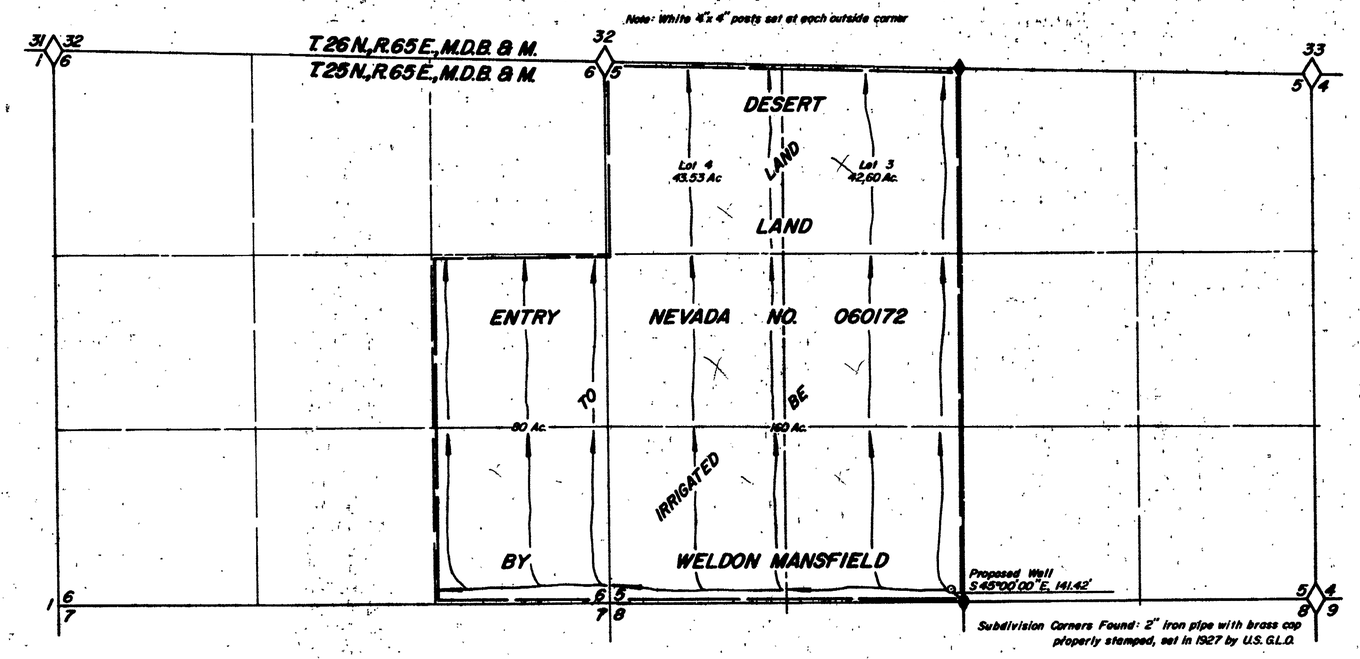

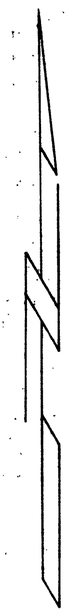

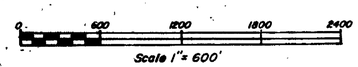

MAP TO ACCOMPANY APPLICATION
TO APPROPRIATE WATER
FOR IRRIGATION & DOMESTIC
BY JAMES WELDON MANSFIELD
FROM UNDERGROUND SOURCES

REGISTERED ENGINEERS F. W. MILLARD & SON LAND SURVEYORS
8/21/64 ELY & IKEO, NEVADA

FILED
August 31, 1964
STATE ENGINEER'S OFFICE

OFFICE
STATE ENGINEER
1964 AUG 31 AM 10 40

22216