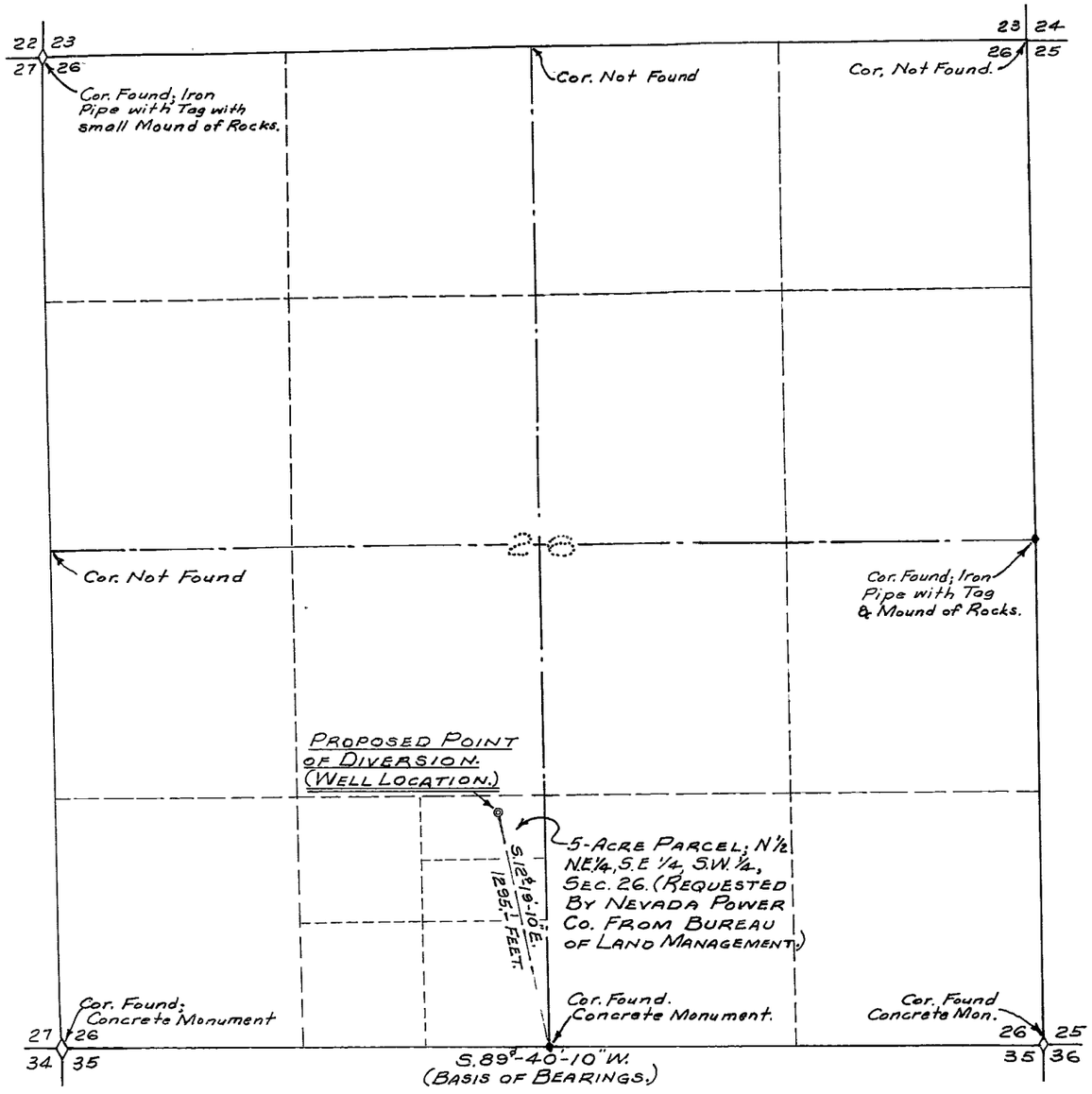

SECTION 26, T.14S., R.66E., M.D.B.&M.

1,000 500 0 1,000 2,000 3,000.

SCALE IN FEET.
(One Inch = 400 Feet).



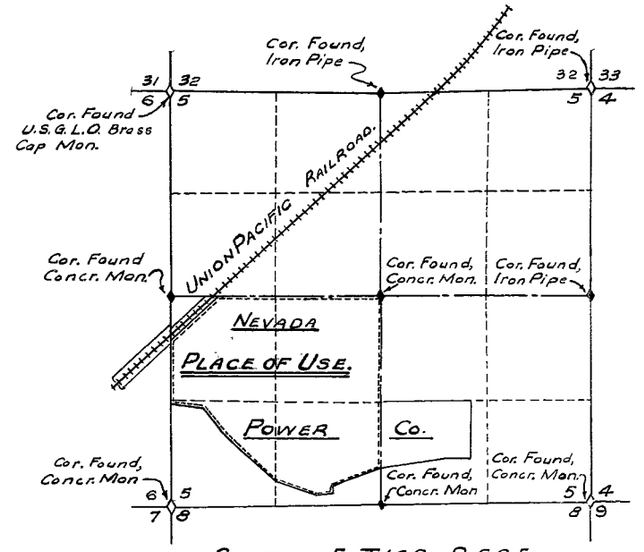

SECTION 5, T.15S., R.66E. M.D.B.&M.

1,000 500 0 1,000 2,000 3,000 4,000 5,000.

SCALE IN FEET.
(One Inch = 1,000 Feet.)

MAP SHOWING PLACE OF USE.

REF. SURVEY: FILE 14, PAGE 72.
(Clark County R.P.E. Files.)

STATE OF NEVADA
County of Clark } SS.

I, Ernest H Clary, being first duly sworn, depose and say that this map consisting of one sheet has been correctly drawn to the designated scale from field notes of a survey made by me between January 14 and March 17, 1964; that it truly and correctly represents the proposed location and extent of the works used to divert water from an underground source in Clark County by Nevada Power Company for Power (Steam-Electric Plant) purposes. That the proposed point of diversion, the approximate location and size of the diverting channel, all reservoirs or basins, the locations and names of all other works, which cross or connect with the proposed works, and the boundary of all land showing by 40-acre (or less) subdivisions the areas proposed to be used or benefitted are fully and correctly designated.

Ernest H. Clary
State Water Right Surveyor.

Subscribed and sworn to before me this 6th day of July, 1964.

Shelley B. McCoy
Notary Public in and for Clark County, Nevada.

My commission expires October 16, 1965.

FILED
Sept. 17, 1964
STATE ENGINEER'S OFFICE

STATE ENGINEER
1964 SEP 17 AM 10 41
1964 JUL 14 AM 9 20

MAP
TO ACCOMPANY APPLICATION TO APPROPRIATE WATER FOR POWER
BY NEVADA POWER COMPANY FROM AN UNDERGROUND SOURCE.

22586 under 22163