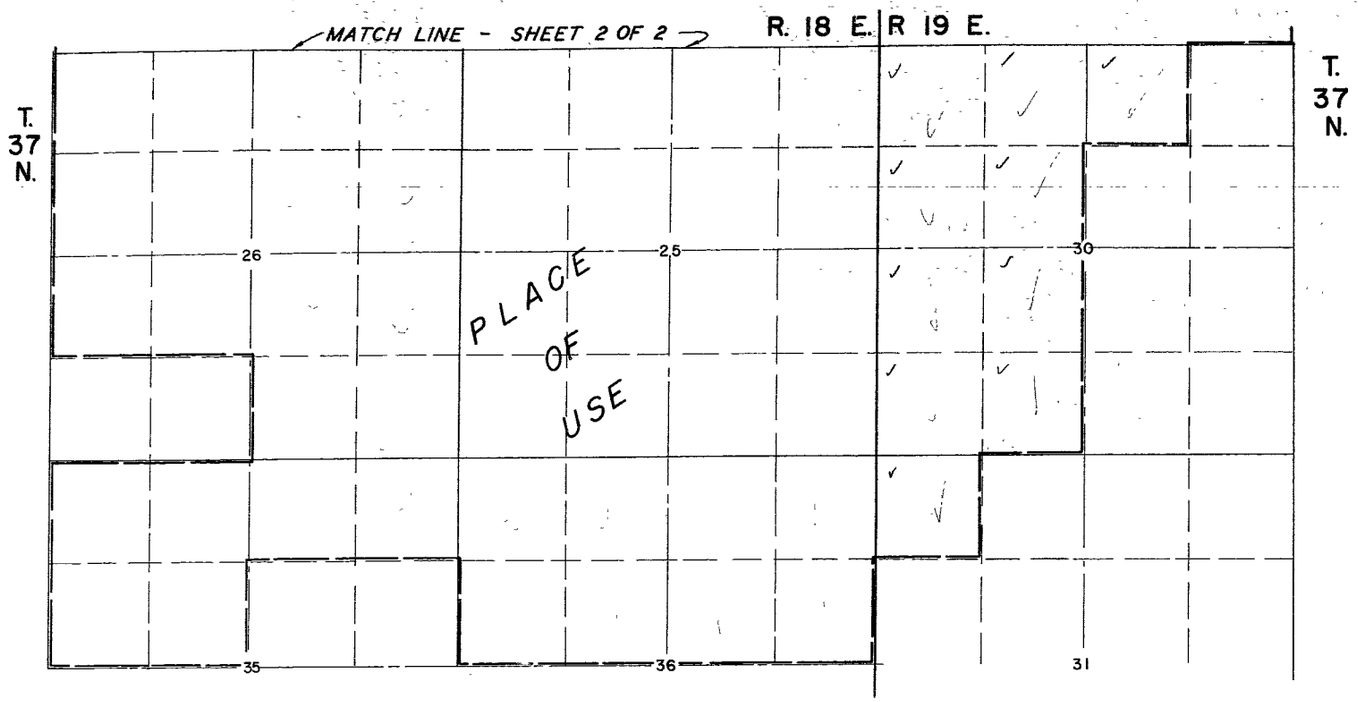

Scale: 1" = 1000'
Basis of Bearings - Solar observations

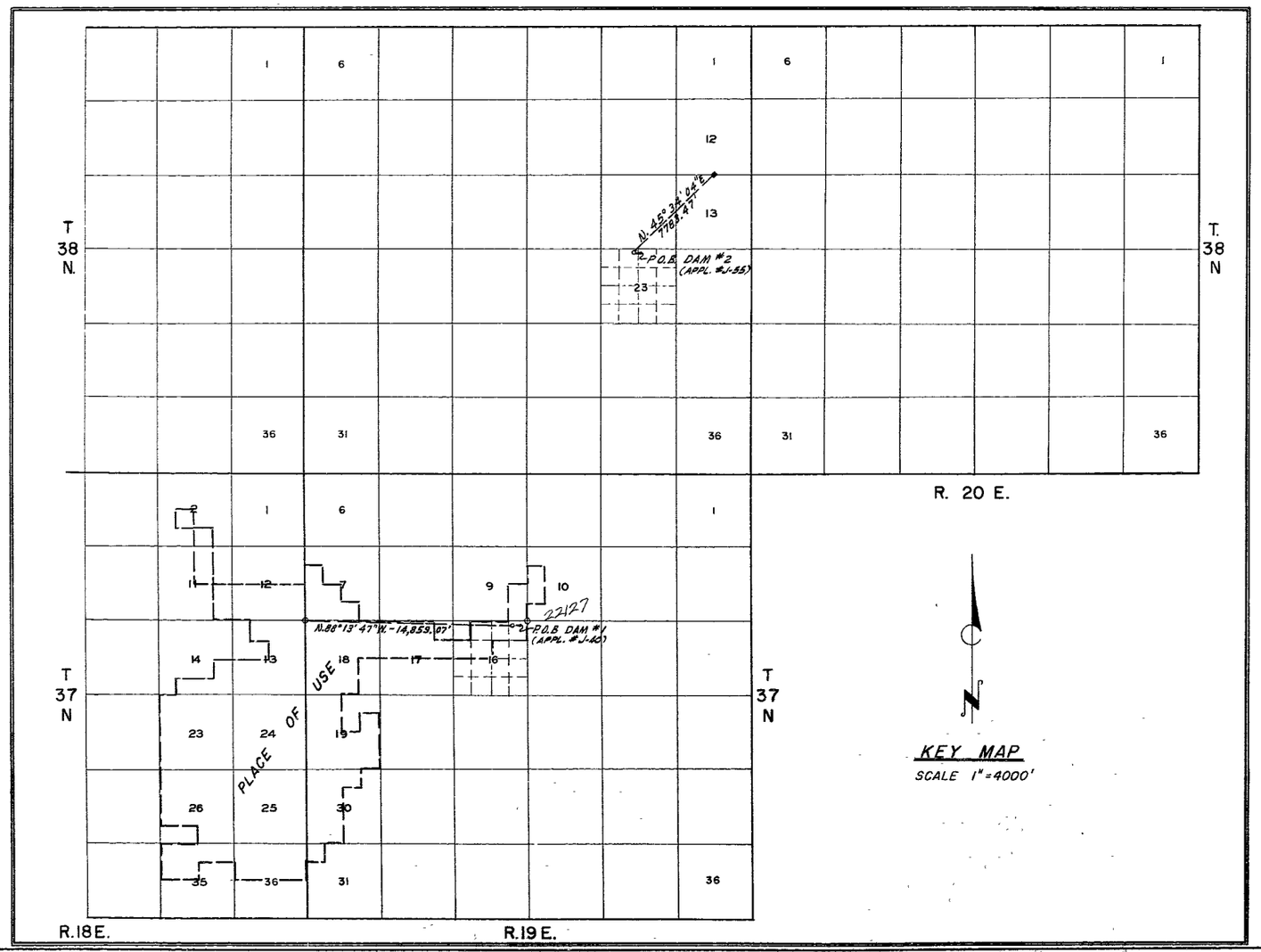

KEY MAP
SCALE 1" = 4000'

STATE OF NEVADA }
COUNTY OF WASHOE } ss

I, Eugene C. Sprout, being first duly sworn, depose and say that this map, consisting of two sheets, numbered from 1 to 2, inclusive, has been correctly drawn to the designated scale from field notes of a survey made by me (or under my supervision and direction) on the 25th day of June, 1964; that it truly and correctly represents the proposed location and extent of the works used to divert water from storage reservoirs from Wall Creek, in Washoe County, by Lewis F. Cockrell, for irrigation and domestic purposes. That the proposed points of diversion, the location and names of all other works crossed by or connected with the proposed works, and the boundary of all lands, showing by 40-acre subdivisions the areas proposed to be served, are fully and correctly designated thereon.

Eugene C. Sprout
EUGENE C. SPROUT
STATE WATER RIGHT SURVEYOR
NO. 257

Subscribed and sworn to before me this 17TH day of July, 1964.

Ronald D. Kunzi
NOTARY PUBLIC IN & FOR
SAID COUNTY & STATE

My commission Expires
June 8, 1966

2000 1000 0 500 1500

FILED
July 20, 1964
STATE ENGINEER'S OFFICE

1964 JUL 20 AM 10 41
STATE ENGINEER
OFFICE

MAP
TO ACCOMPANY APPLICATION
TO APPROPRIATE WATER FOR
IRRIGATION AND DOMESTIC PURPOSES
BY
LEWIS F. COCKRELL
FROM STORAGE RESERVOIRS
FROM WALL CREEK
IN WASHOE COUNTY, NEVADA

SPROUT ENGINEERS, INC
1715 B STREET
SPARKS, NEVADA

JUNE 30, 1964
8101-A-64
E1B

SHEET 1 OF 2

22128 22127 File under

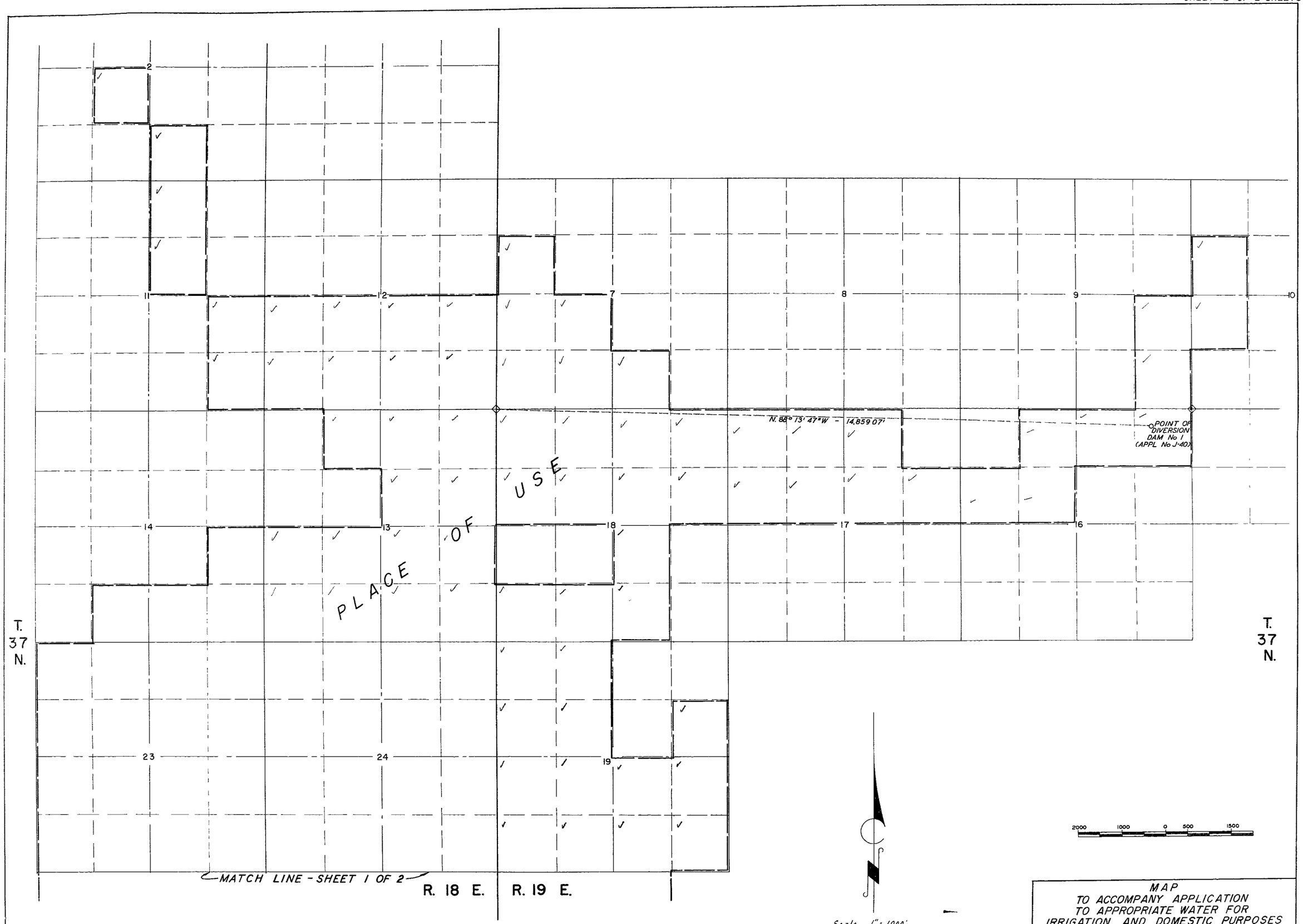

Scale 1" = 1000'
Basis of Bearings - Solar observation

FILED
July 20, 1964
STATE ENGINEER'S OFFICE

1964 JUL 20 AM 10 41
STATE ENGINEER
OFFICE

MAP
TO ACCOMPANY APPLICATION
TO APPROPRIATE WATER FOR
IRRIGATION AND DOMESTIC PURPOSES
BY
LEWIS F. COCKRELL
FROM STORAGE RESERVOIRS
FROM WALL CREEK
IN WASHOE COUNTY, NEVADA

SPROUT ENGINEERS, INC
1715, B STREET
SPARKS, NEVADA

JUNE 30, 1964
8101-A-64
E18

SHEET 2 OF 2

22128 22127 File under