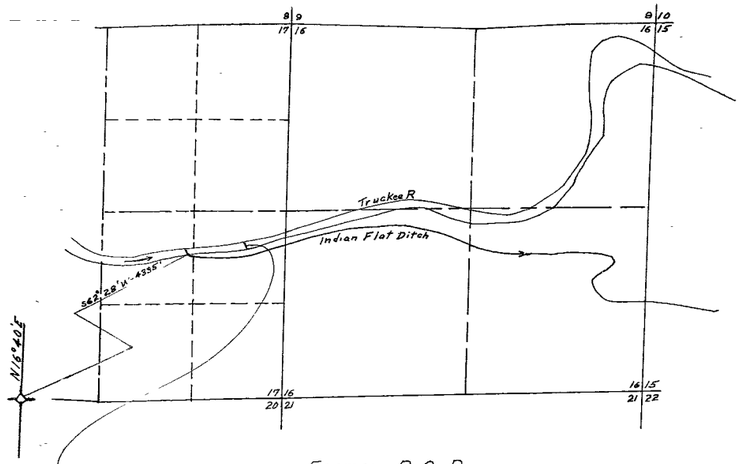

Former P O. D.

Tie to P.O.D as shown hereon is actual field tie Truckee River Decree (Pg 40) places P.O.D. of Indian Flat Ditch in NE¼ SE¼ of said Sec. 17 without a tie

T.19N., R.19E.

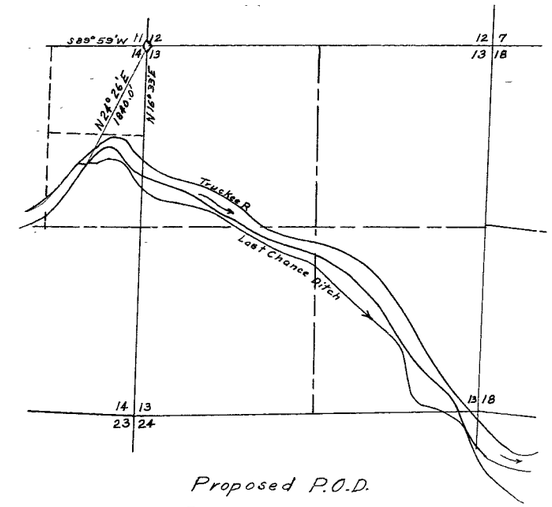

Proposed P.O.D.

T.19N., R.18E.

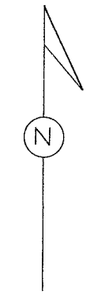

State of Nevada
County of Ormsby } ss

I, Victor H Stafford, being first duly sworn, depose, and say that this map consisting of one sheet has been correctly drawn to the designated scale from my survey of March 16th to 19th, 1964, that it truly represents the proposed changes of the place of use and point of diversion of waters from the Truckee River in Washoe County, Nevada.

Victor H. Stafford

Victor H Stafford
State Water Right Surveyor
No 318

Subscribed and Sworn before me this 20th day of March, 1964

Mrs. Theda Stewart
Notary Public in and for Ormsby County, Nevada
My Commission Expires

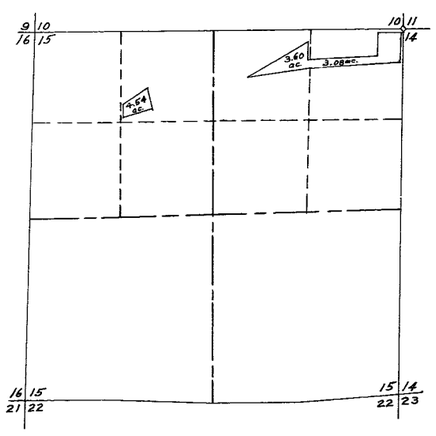

Former Place of Use

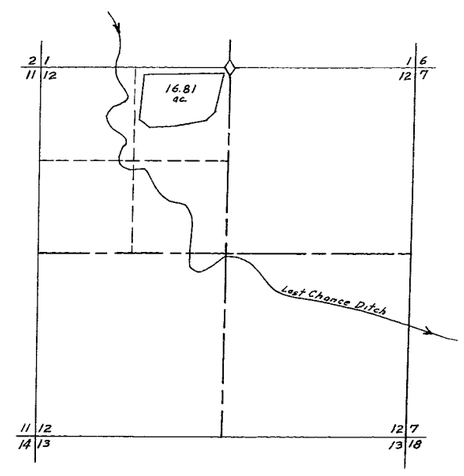

Proposed Place of Use

T.18N., R.19E.

Scale 1" = 1000'

1000 0 500 1000 2000 3000

FILED
MARCH 20, 1964
STATE ENGINEER'S OFFICE

MAP
TO ACCOMPANY APPLICATION TO CHANGE POINT OF DIVERSION AND PLACE OF USE OF PUBLIC WATERS OF THE STATE OF NEVADA HERETOFORE APPROPRIATED

BY MILLARD H. DUXBURY M.D. FOR

IRRIGATION STOCK WATER & DOMESTIC

21887