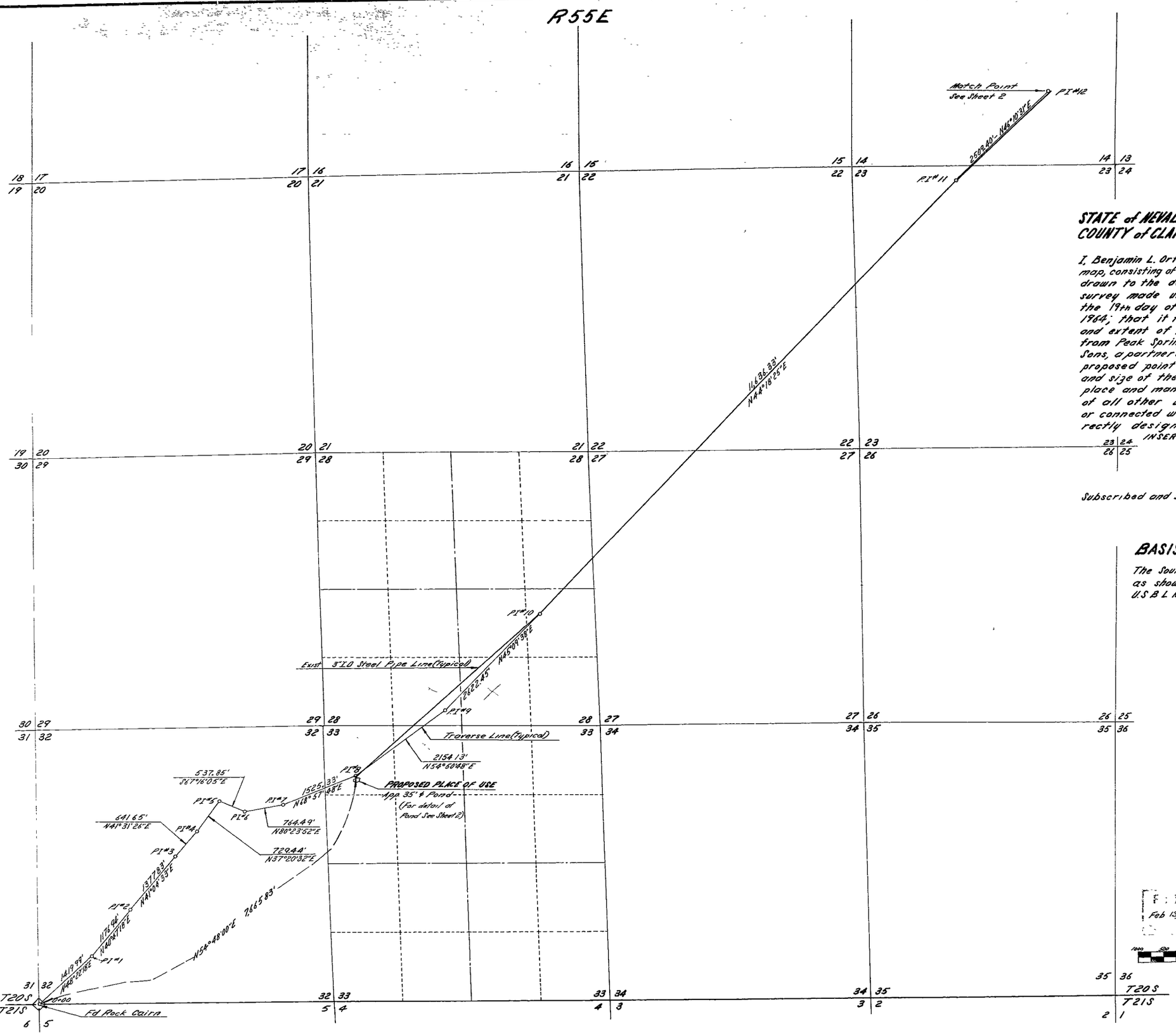

STATE of NEVADA
COUNTY of CLARK } ss.

I, Benjamin L. Ortiz, being first duly sworn, depose and say that this map, consisting of 2 sheets numbered from 1 to 2, inclusive, has been correctly drawn to the designated scale from field notes of a survey made under my supervision and direction between the 19th day of December, 1963, and the 2nd day of January, 1964; that it truly and correctly represents the location and extent of the proposed works used to divert water from Peak Spring Stream, in Clark County, by E.S. Bowman and Sons, a partnership, for (SEE INSERT) purposes That the proposed point of diversion, the approximate location and size of the diverting channel or other conduit, the place and manner of use, and the location and names of all other works or streams which are crossed by, or connected with the said works, are fully and correctly designated thereon.

INSERT- Stockwatering, Irrigation & Domestic purposes

Benjamin L. Ortiz
State Water Right Surveyor

Subscribed and sworn to before me this 14th day of January, 1964.

Helen Farrenburg
Notary Public in and for Clark County, Nev.
MY COMMISSION EXPIRES 10-27-1965

BASIS OF BEARINGS

The South boundary of Section 31, T20S, R55E, MDBM, as shown by plat thereof on file in the office of the U.S.B.L.M., Las Vegas, Nevada.

21790 CERTIFICATE No. 6314 ISSUED June 16, 1967

MAP

To Accompany Application to Appropriate Water for Stockwatering, Irrigation & Domestic Use By
E.S. Bowman and Sons
From Peak Spring Stream
Clark County, Nevada.

Application No. 21750

25066 21790 21750 Fils Under

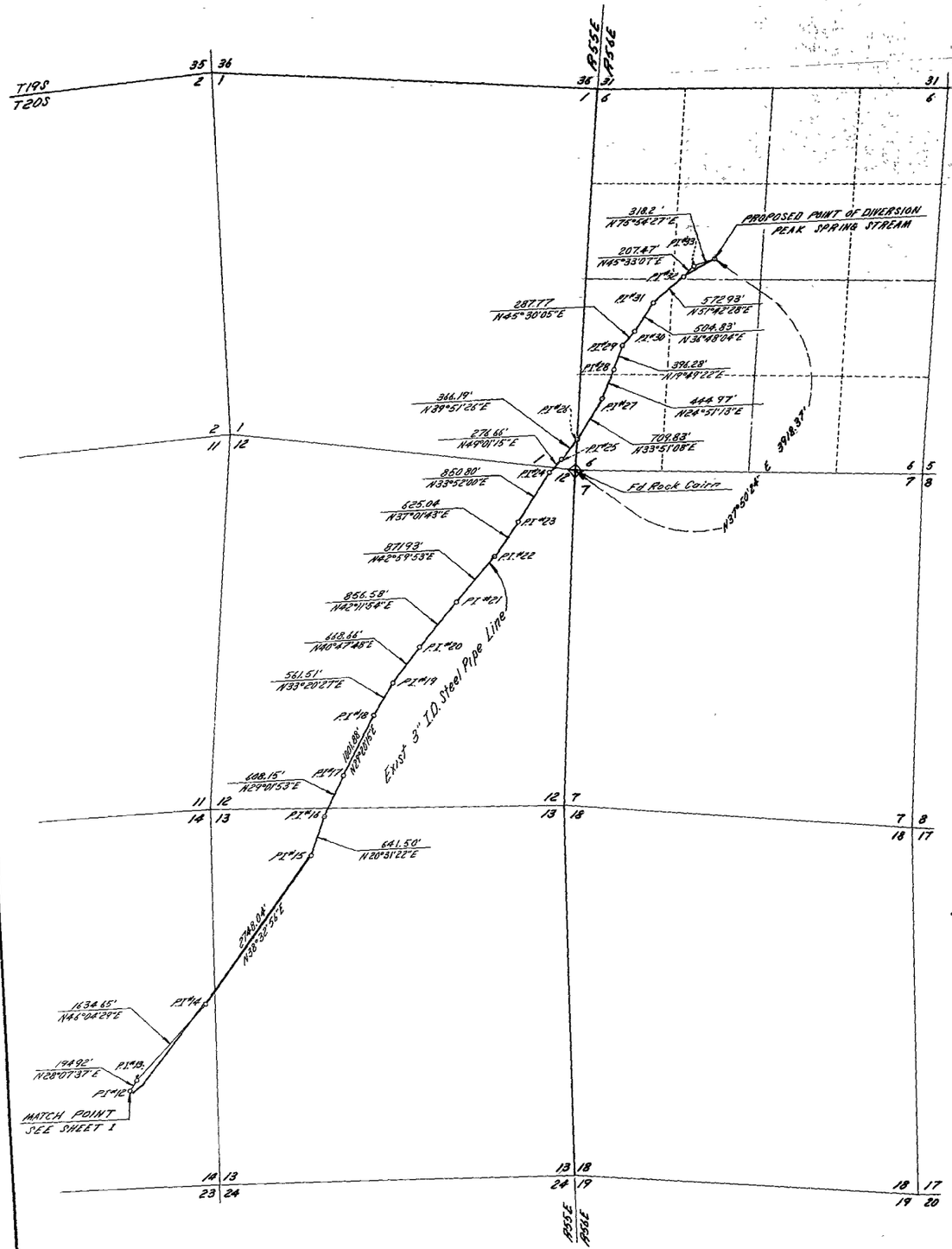

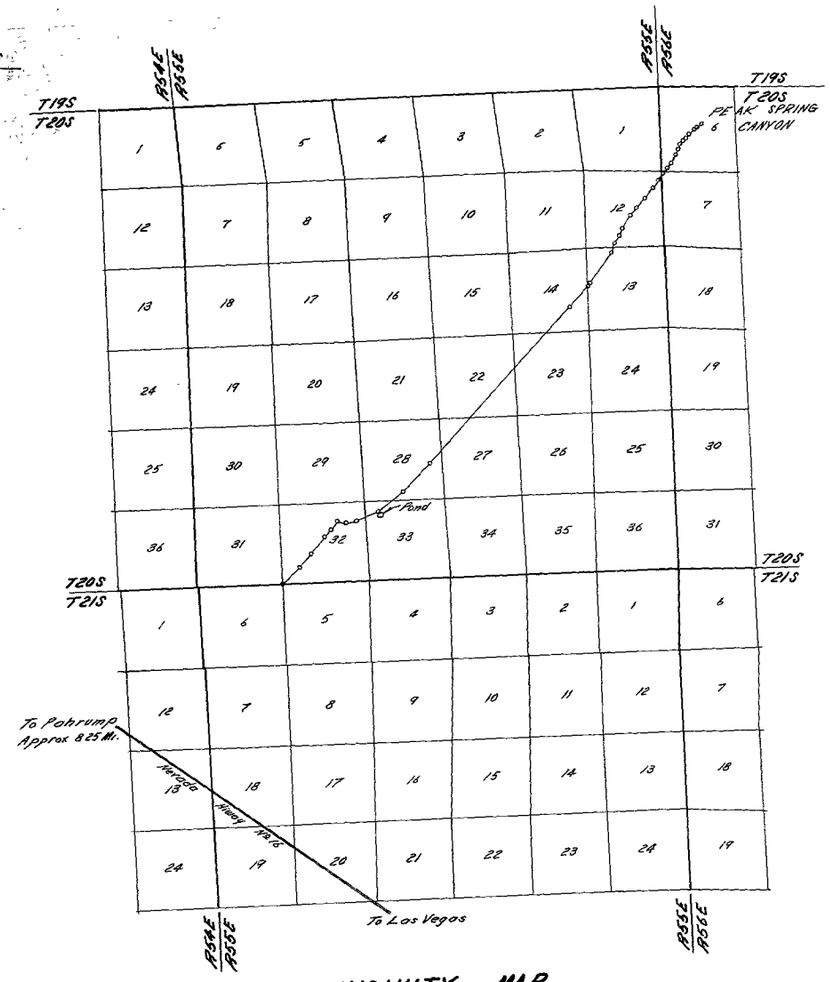

VICINITY MAP
Scale: 1"=2500'

Scale 1"=1000'

GRAPHIC SCALE
1000 500 0 1000 2000 3000 4000 5000 ft

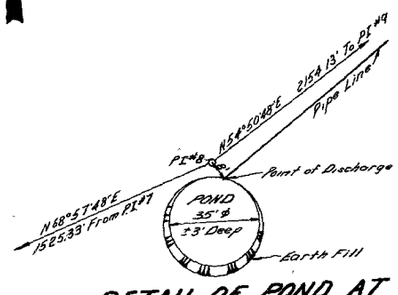

DETAIL OF POND AT
PROPOSED PLACE OF USE
Scale: 1"=30'

CERTIFICATE NO. 6314 ISSUED 6-16-67

FILED
Feb 13, 1967

1967 JAN 15 10 23

MAP
To Accompany Application to Appropriate
Water For Stockwatering, Irrigation & Domestic Use By
B. S. Bowman and Sons
From Peak Spring Stream
Clark County, Nevada.
Application No. 21790

25066 21790 21750 File Under