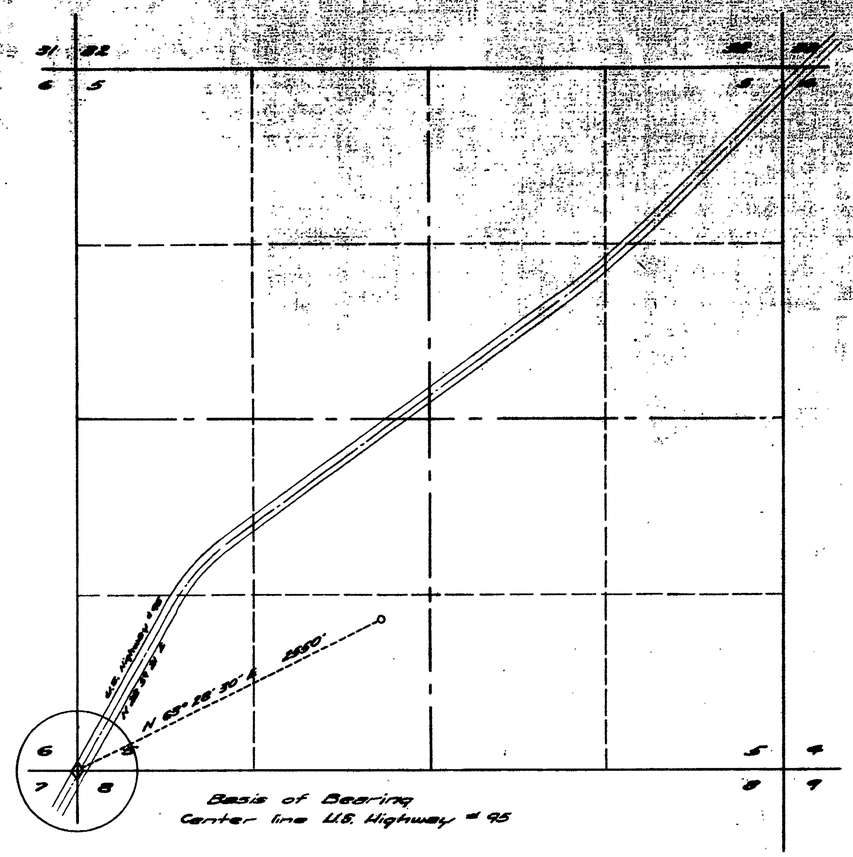

SECTION 5

T.12S., R47E. M.D.B.&M.

Scale 1" = 600'

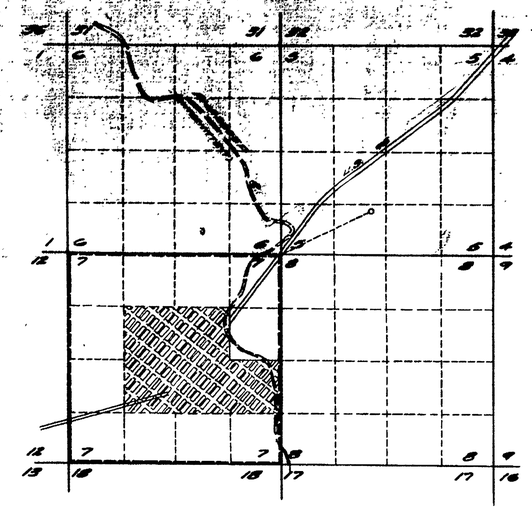

KEY MAP BEATTY AREA
Scale 1" = 2000'

I, Jack K. Leavitt, being first duly sworn, depose and say that, this map, consisting of one sheet numbered one, has been correctly drawn to the designated scale from field notes of a survey made by me on the 13th day of July 1962, that it truly and correctly represents the proposed location and extent of the works used to divert from underground sources, in Nye County, by Clara Alberta and Theodore T. Ray, for domestic and municipal purposes. That the proposed point of diversion, the approximate location and size of the diverting channel, all reservoirs or basins, the location and names of all other works which will cross or connect with the proposed works, are fully and correctly designated thereon

Jack K. Leavitt
State Water Right Surveyor

Subscribed and sworn before me this 22nd day of November, 1963
Notary Public in and for Clark County, Nevada Wanda Lee Rush
My Commission expires Nov. 8, 1966

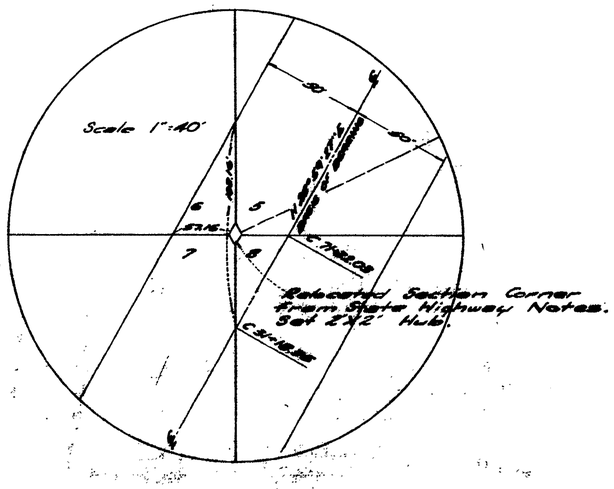

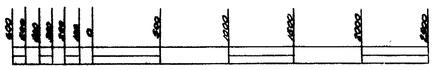

Scale 1" = 600'

STATE ENGINEER

1964 JAN 27 PM 3 42

FILED
Jan. 27, 1964

MAP TO ACCOMPANY APPLICATION TO APPROPRIATE WATER FOR MUNICIPAL AND DOMESTIC PURPOSES BY CLARA ALBERTA AND THEODORE T. RAY, FROM UNDERGROUND SOURCE IN NYE COUNTY, NEVADA

Surveyed by Jack K. Leavitt
State Water Right Surveyor

21570