

SCALE IN FEET

800 400 0 800 1600 2400 3200

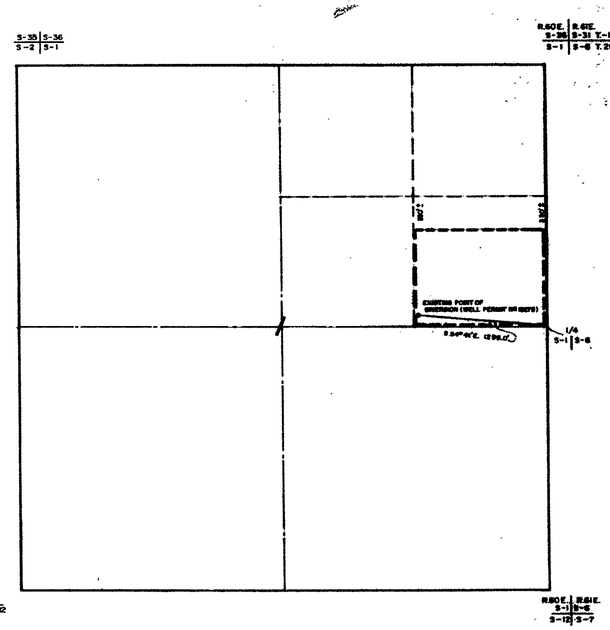

SEC. 1, T. 20 S., R. 60 E., M.D.B.&M.
(SHOWING EXISTING POINT OF DIVERSION & EXISTING PLACE OF USE)

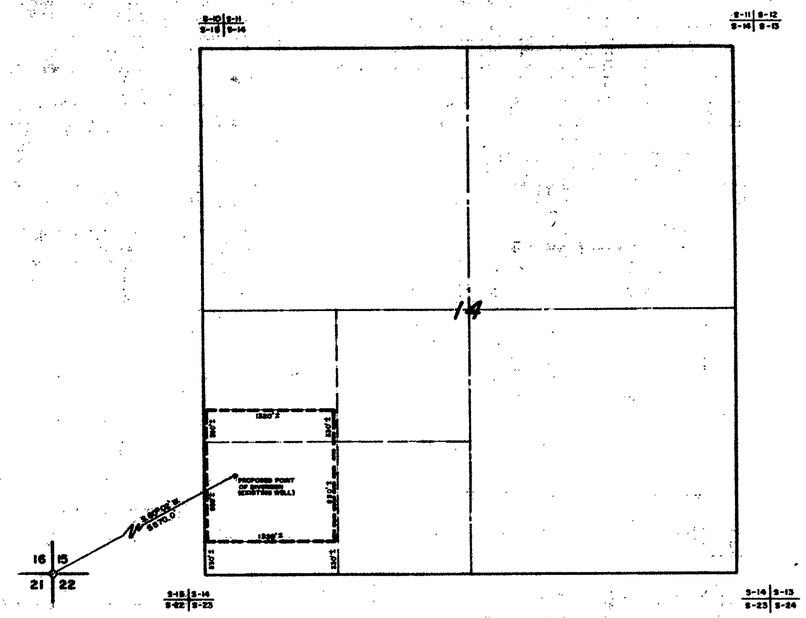

SEC. 14, T. 19 S., R. 60E., M.D.B.&M.
(SHOWING PROPOSED POINT OF DIVERSION & PROPOSED PLACE OF USE)

STATE OF NEVADA }
COUNTY OF CLARK } SS

I, BENNETT J. VASEY BEING FIRST DULY SWORN, DEPOSE AND SAY THAT THIS MAP CONSISTING OF ONE SHEET, HAS BEEN CORRECTLY DRAWN TO THE DESIGNATED SCALE FROM FIELD NOTES OF A SURVEY MADE UNDER MY SUPERVISION AND DIRECTION ON THE 8TH DAY OF AUGUST, 1963, THAT IT TRULY AND CORRECTLY REPRESENTS THE LOCATION OF THE EXISTING WELL AND EXTENT OF THE WORKS USED TO DIVERT WATER FROM LAS VEGAS ARTESIAN BASIN BY *DELL HATCH*, FOR IRRIGATION AND DOMESTIC USE, AND THAT THE BOUNDARIES OF THE LANDS EMBODIED IN THE TRACT OWNED OR CONTROLLED BY THE APPLICANT AND UPON WHICH IT IS PROPOSED TO USE THE WATER APPLIED FOR ARE FULLY AND CORRECTLY DESIGNATED THEREON.

Bennett J. Vasey
STATE WATER RIGHT SURVEYOR
AGENT, TYSON ENGINEERING COMPANY

SUBSCRIBED AND SWORN TO BEFORE ME THIS 9th DAY OF August, 1963

Geraldine B. Tyson
NOTARY PUBLIC IN AND FOR CLARK COUNTY, NEVADA

MY COMMISSION EXPIRES April 30 1967

FILED
AUG 22, 1963
STATE ENGINEER'S OFFICE

STATE ENGINEER

1963 AUG 22 AM 11 42

MAP TO ACCOMPANY APPLICATION FOR CHANGE IN PLACE OF USE, AND CHANGE IN POINT OF DIVERSION BY *DELL HATCH* FROM LAS VEGAS ARTESIAN BASIN

Returning for correction 8/27/63

21477