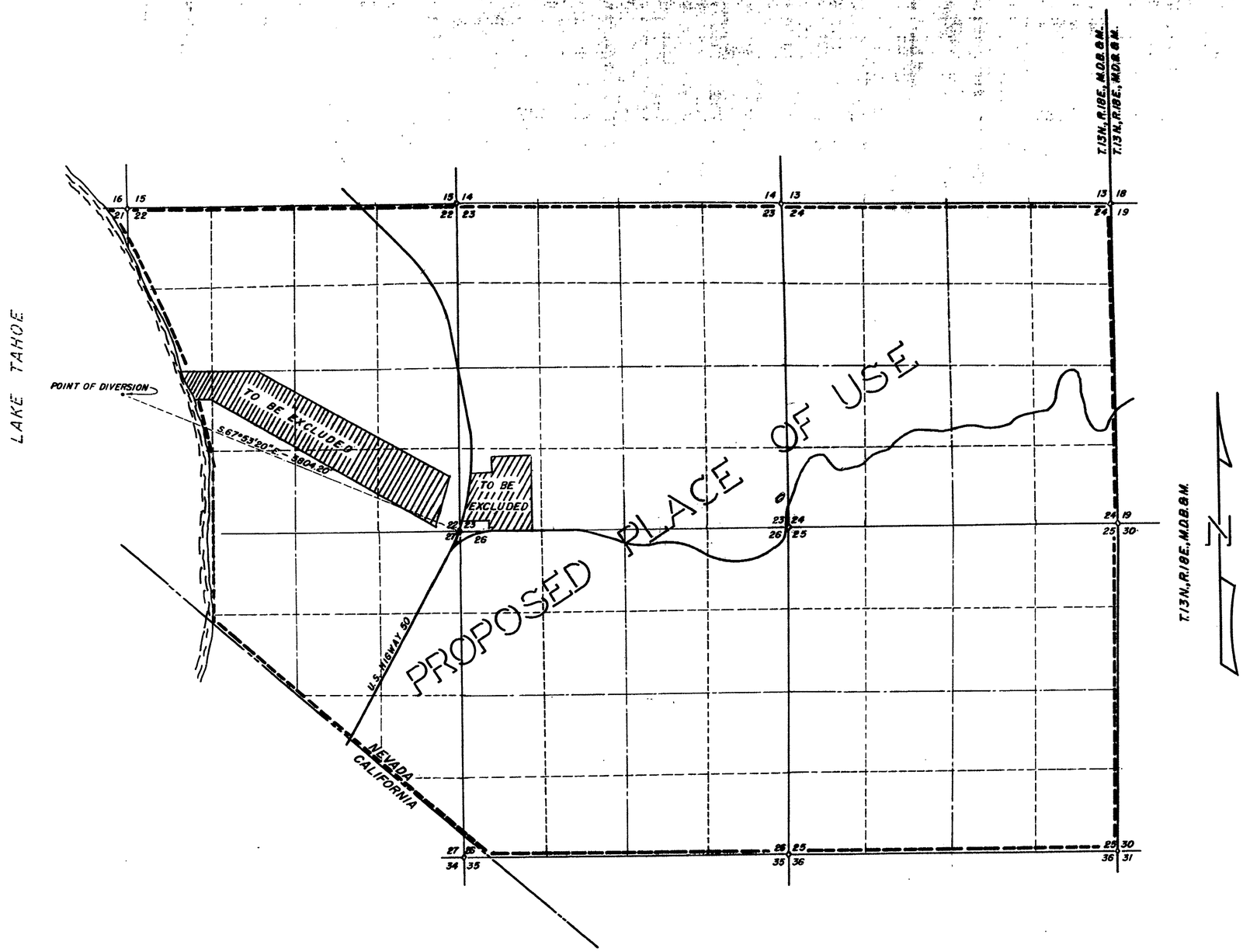


STATE OF NEVADA
COUNTY OF DOUGLAS S.S.

I, WILLIAM A. REINKEN, being first duly sworn, depose and say that this map consisting of 3 sheets numbered from 1 to 3, inclusive, has been correctly drawn to the designated scale from field notes of a survey made by me, between the 15th day of December, and the 30th day of December, 1963; that it truly and correctly represents the proposed location and the extent of the works used to divert water from LAKE TAHOE in Douglas County, by the Kingbury Water Corp. for Quasi-Municipal purposes.

That the proposed point of diversion, the approximate location and size of the diverting pipes, the storage tanks and the boundary of the areas to be served are correctly designated thereon.

William A. Reinken
State Water Right Surveyor

Subscribed and sworn to before me this 30th day of December, 1963.

Alonzo J. Clayton
Notary Public in and for Ormsby County, Nevada.

SCALE IN FEET
1000 0 1000 2000 3000 4000 5000

FILED
DEC 30, 1963
STATE ENGINEER'S OFFICE

1963 DEC 30 AM 11 35

MAP
TO ACCOMPANY APPLICATION
TO APPROPRIATE WATER
FOR QUASI-MUNICIPAL PURPOSES
FROM LAKE TAHOE
BY THE KINGSBURY WATER COPP.
UNDER APPLICATION NO. 21319

21319

1963 DEC 30 AM 11 35

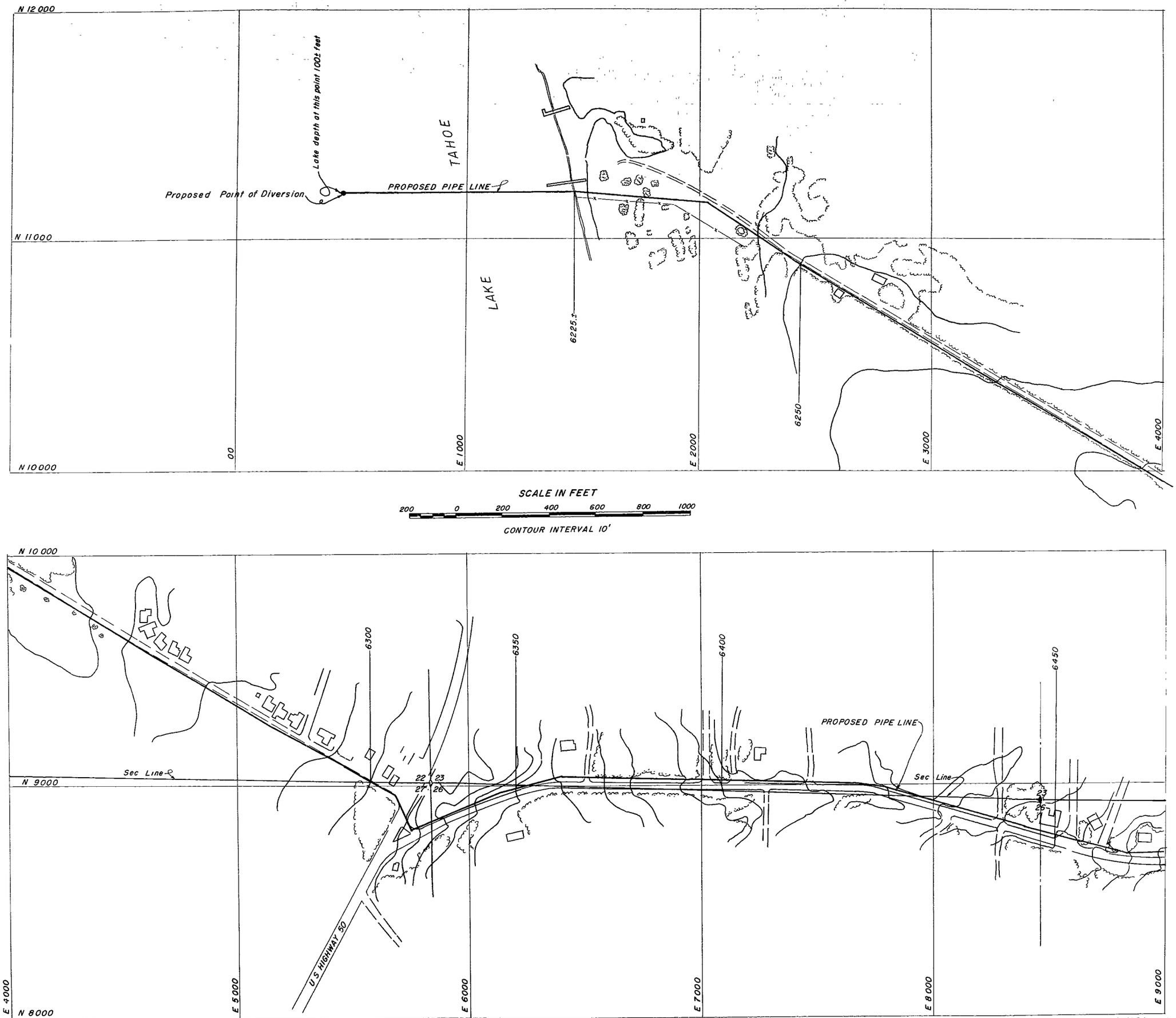


FILED
DEC 30, 1963

APPLICATION NO. 21319

21319

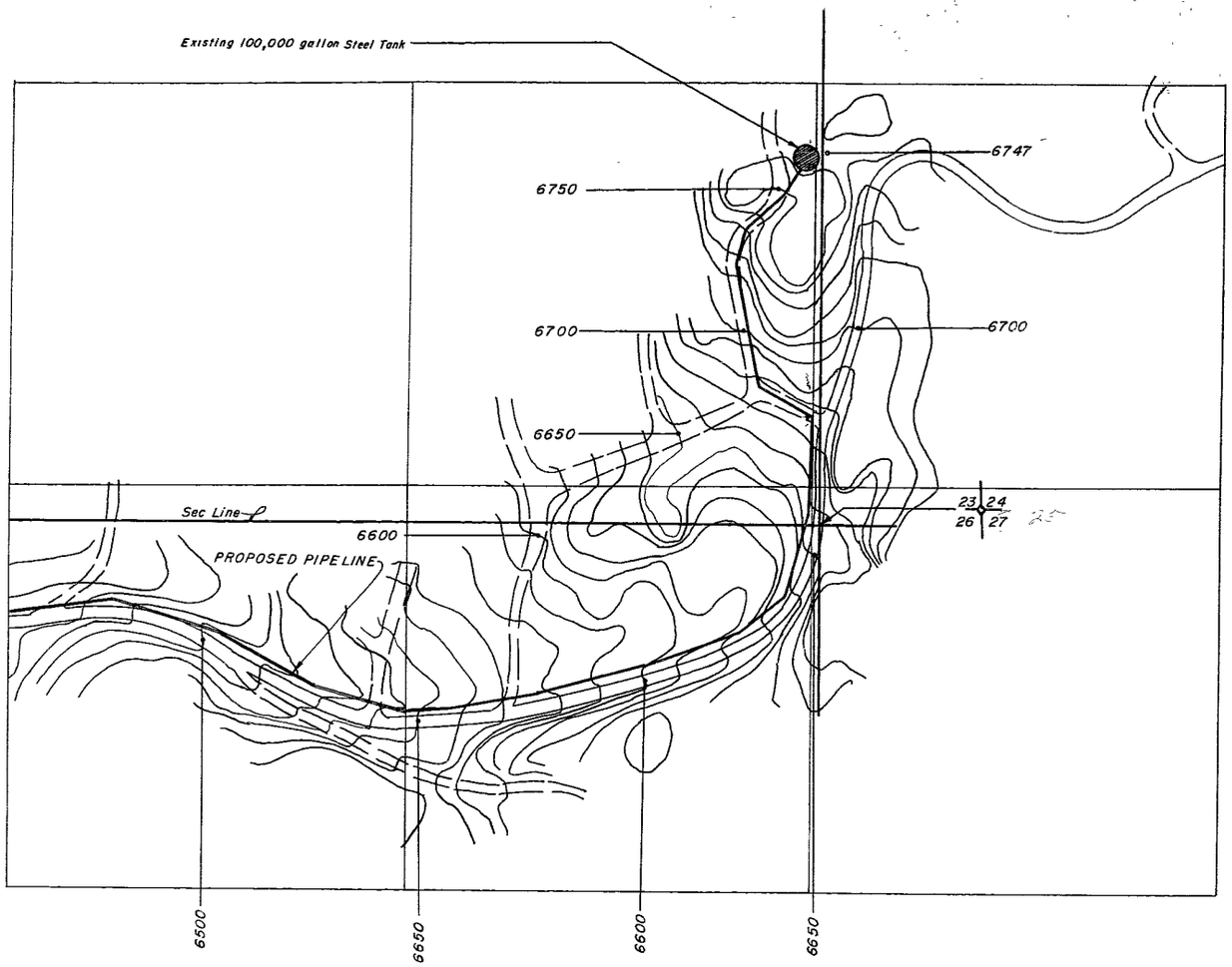


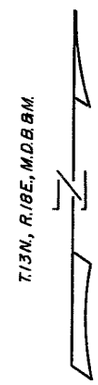


FILED
DEC 30 1963

APPLICATION NO. 21319

21319