STATE OF NEVADA }
County of White Pine } ss:

I, Robert W. Millard, being first duly sworn, depose and say that this map, consisting of one sheet, has been correctly drawn to the designated scale from field notes of a survey made under my supervision and direction between the 25th and 31st days of October, 1963 that it truly and correctly represents the proposed location and extent of the works used to divert water from Big Wash Spring in White Pine County, by

Bryan S. Robinson

for irrigation purposes. That the proposed point of diversion, the approximate location and size of the diverting channel, all reservoirs or basins, the location and names of all other works which will cross or connect with the proposed works, and the boundary of all lands, showing by 40-acre subdivisions the areas proposed to be irrigated, are fully and correctly designated thereon.

State Water Right Surveyor

Subscribed and sworn to before me this day of

Notary Public in and for White Pine County, Nevada

My commission expires Dec. 16, 1963

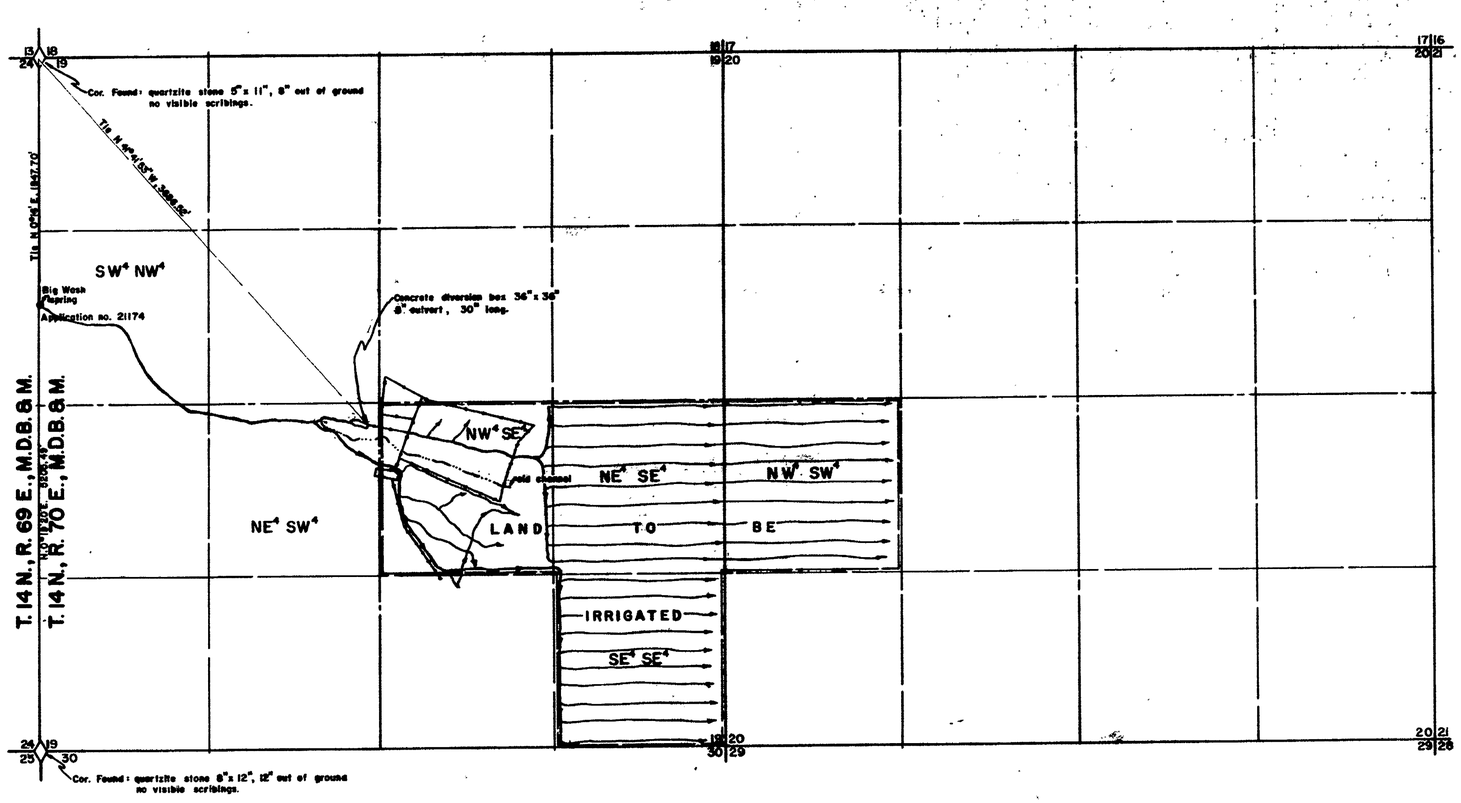

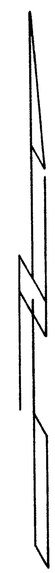



FILED
NOV. 22, 1963
STATE ENGINEER'S OFFICE

STATE ENGINEER
1963 NOV 22 AM 10 09

MAP TO ACCOMPANY APPLICATION TO APPROPRIATE WATER

FOR IRRIGATION

BY BRYAN S. ROBINSON

FROM BIG WASH SPRING

SURVEYED BY F. W. MILLARD & SON ELY, NEVADA

21174 21174