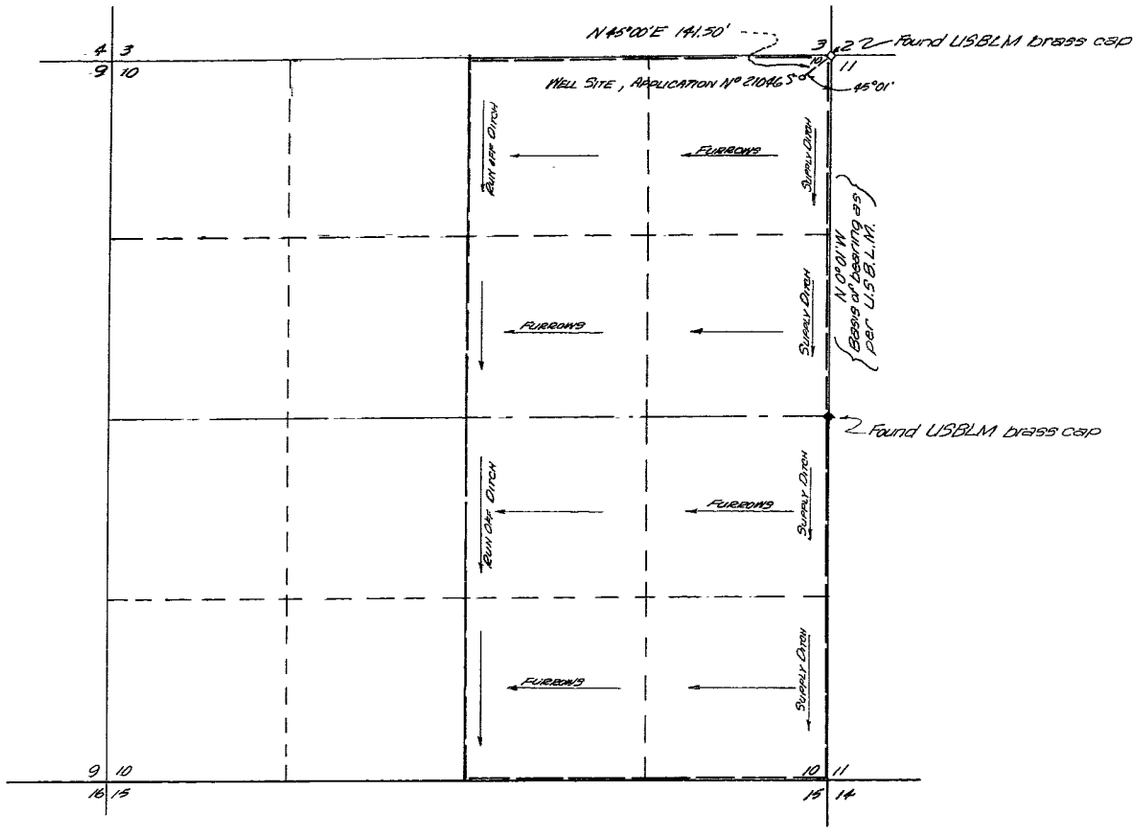

SECTION 10
T.21S., R.53E., M.D.B.&M.
Nye County, Nevada
1"=600'

C E R T I F I C A T E

State of Nevada }
County of Clark } ss

I, Jack K. Leavitt, being first duly sworn, depose and say that this map, consisting of one sheet, has been correctly drawn to the designated scale from field notes of a survey made by me on the 4th day of September, 1963; that it truly and correctly represents the proposed location and extent of the works used to divert water from an underground source in Pahrump Valley Basin, Nye County, Nevada, by Ethel M. Edwards for irrigation and domestic purposes; that the point of diversion, the approximate size and location of the diverting channel, all reservoirs or basins, the location and names of all other works which will cross or connect with the proposed work and the boundary of all lands proposed to be developed are fully and correctly designated

Jack K. Leavitt
State Water Right Surveyor

Subscribed and sworn before me this 19th day of September 1963

Wanda Lee Rush
Notary Public in and for
Clark County, Nevada

My commission expires November 8, 1966

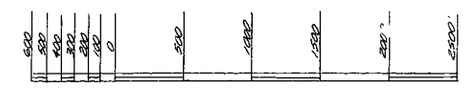

Scale 1" = 600'

FILED
Sept. 26, 1963
STATE ENGINEER'S OFFICE

STATE ENGINEER

1963 SEP 26 AM 9 07

MAP TO ACCOMPANY AN APPLICATION TO APPROPRIATE WATER
By: Ethel M. Edwards
For Irrigation and domestic purposes
From: Underground source in Pahrump Valley Basin, Nye County, Nevada

Surveyed by Jack K. Leavitt
Registered Professional Engineer
Land Surveyor R.L.S. 807

21046

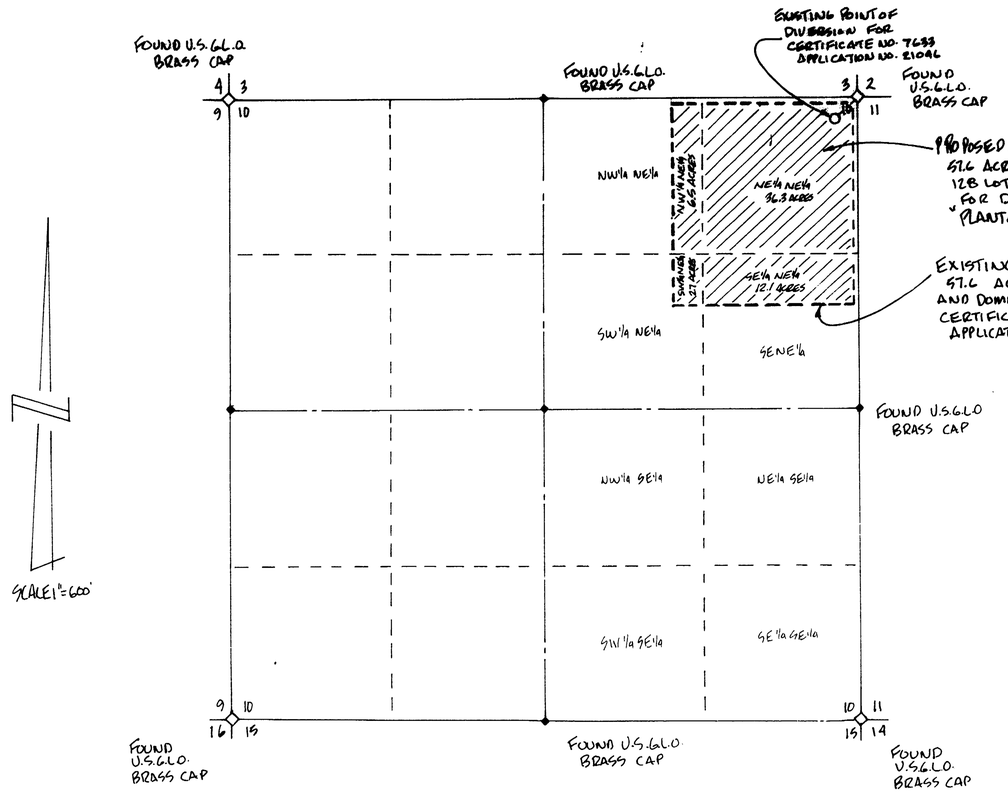

SECTION 10
TOWNSHIP 21 SOUTH RANGE 53 EAST, M.D.M
NYE COUNTY NEVADA
EXISTING POINT OF DIVERSION AND PLACE OF USE

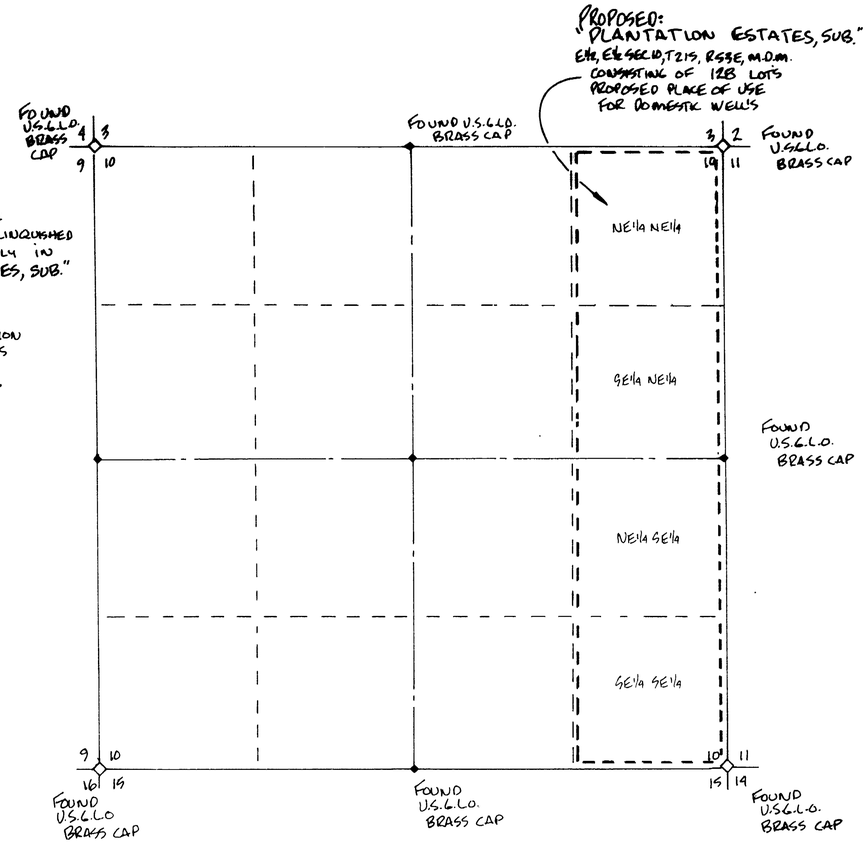

SECTION 10
TOWNSHIP 21 SOUTH RANGE 53 EAST, M.D.M.
NYE COUNTY NEVADA
PROPOSED PLACE OF USE DOMESTIC WELLS

STATE OF NEVADA
COUNTY OF CLARK

I PHILLIP B MCVEY BEING FIRST DULY SWORN DEPOSE AND SAY THAT THIS MAP CONSISTING OF ONE SHEET HAS BEEN CORRECTLY DRAWN TO THE DESIGNATED SCALE FROM FIELD NOTES OF A SURVEY MADE UNDER MY SUPERVISION AND DIRECTION ON THE 22ND DAY OF MAY, 1979 THAT IT TRULY AND CORRECTLY REPRESENTS THE LOCATION AND EXTENT OF WORKS USED TO DIVERT WATER FROM AN UNDERGROUND SOURCE IN THE PAHRUMP VALLEY BASIN IN NYE COUNTY, NEVADA BY HOLLIS L HARRIS FOR IRRIGATION AND DOMESTIC PURPOSES UNDER APPLICATION AND CERTIFICATE NUMBER 7633 THAT THE EXISTING POINT OF DIVERSION UNDER APPLICATION AND CERTIFICATE NO 7633 IS CORRECTLY SHOWN HEREON THAT THE EXISTING PLACE OF USE RELINQUISHED ON THIS MAP AND THE PROPOSED PLACE OF USE AS SHOWN ON THIS MAP TO CHANGE THE POINT OF DIVERSION AND THE PLACE OF USE OF A PORTION OF THE WATER ARE CORRECTLY DESIGNATED HEREON AND THAT THE LANDS UPON WHICH WATER APPROPRIATED UNDER APPLICATION AND CERTIFICATE NO 7633 ARE TO BE USED IS ACCURATELY OUTLINED HEREON AND SAID LANDS ARE OWNED OR CONTROLLED BY THE APPLICANT

PHILLIP B MCVEY
STATE WATER RIGHT SURVEYOR
CERTIFICATE NO. 327

SUBSCRIBED AND SWORN TO BEFORE ME THIS 31 DAY OF May 1979

NOTARY PUBLIC IN AND FOR
SAID COUNTY AND STATE

MY COMMISSION EXPIRES: _____

FILED
SEP 0 9 1979
STATE ENGINEER'S OFFICE

OFFICE
STATE ENGINEER

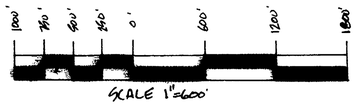

MAP TO ACCOMPANY A RELINQUISHMENT OF A PORTION OF EXISTING PLACE OF USE FOR THE WATER APPROPRIATED UNDER CERTIFICATE NO. 7633

FROM: IRRIGATION AND DOMESTIC PURPOSES
TO: DOMESTIC ONLY
FOR: HOLLIS L. HARRIS & JOYCE C. HARRIS
FROM: UNDERGROUND SOURCE IN PAHRUMP VALLEY BASIN, NYE COUNTY, NEVADA
SUB: PLANTATION ESTATES SUB.

21046