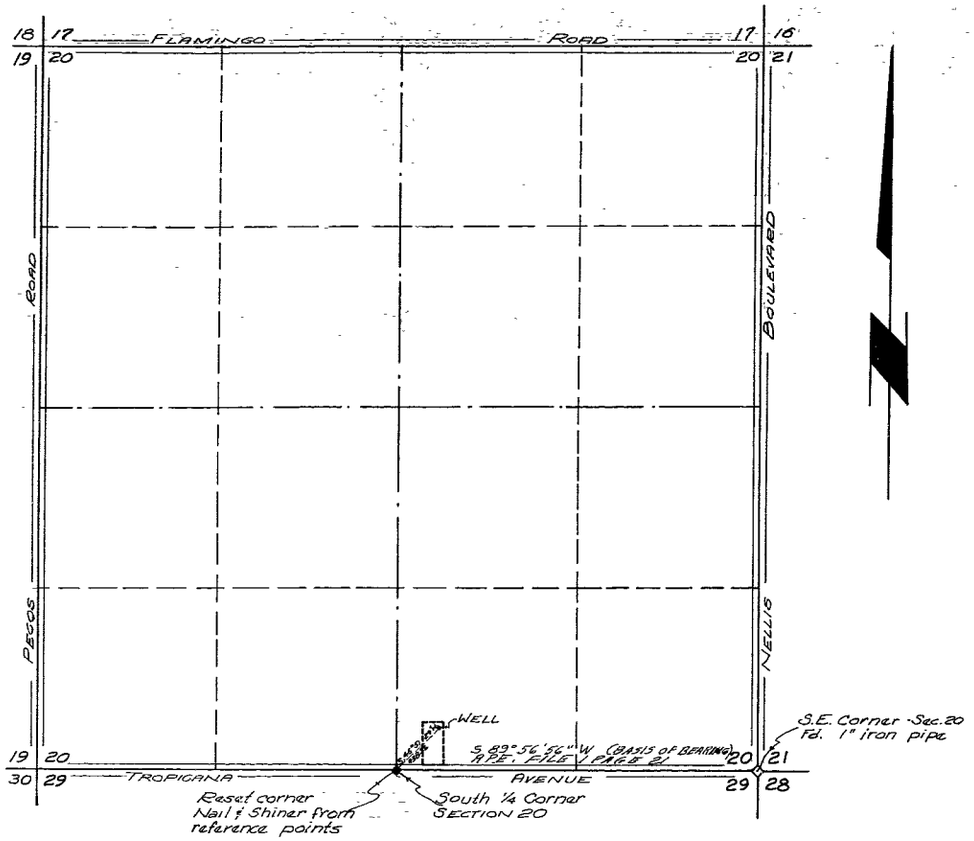

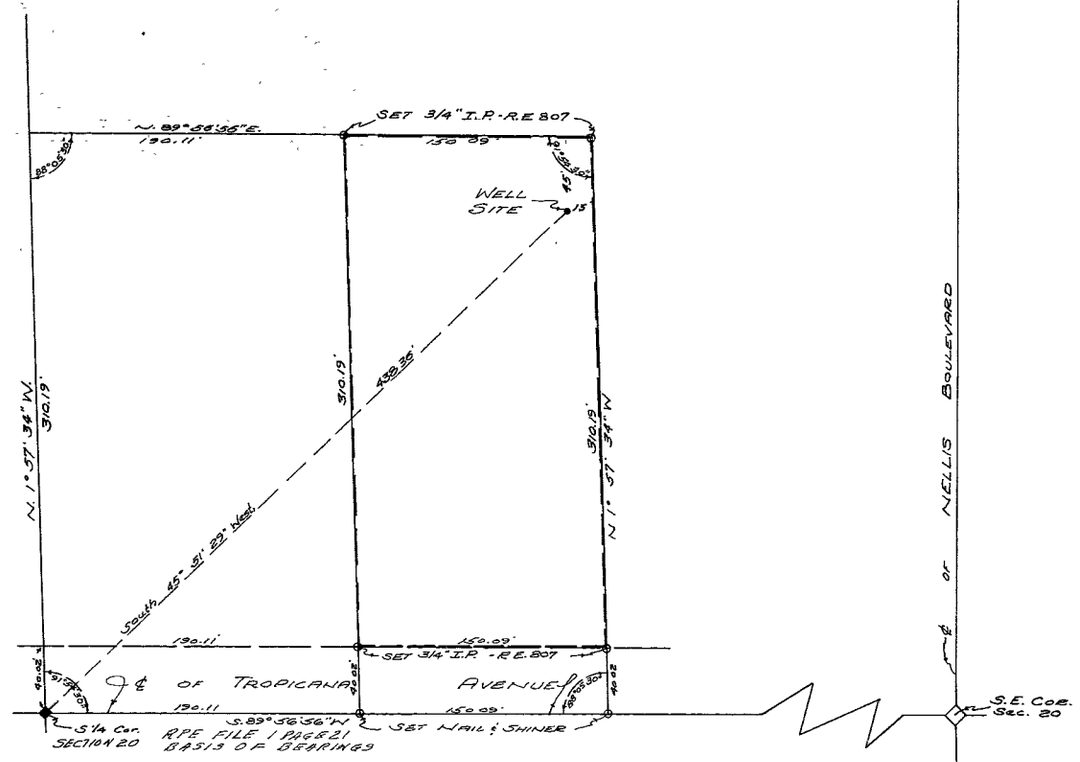

SCALE 1" = 50'

SECTION 20
T. 21 S., R. 62 E., M.D.B.&M.
CLARK COUNTY, NEVADA
SCALE 1" = 600'

CERTIFICATE

STATE OF NEVADA } S.S.
COUNTY OF CLARK }

I, Jack K. Leavitt, being first duly sworn, depose and say that this map, consisting of one sheet, has been correctly drawn to the designated scale from field notes of a survey made by me on the 15TH day of November, 1962, that it truly and correctly represents the proposed location and extent of the works used to divert water from an underground source in Las Vegas Artesian Basin, Clark County, ~~Nevada~~ by Southern Nevada Telephone Division of Central Telephone Company for Commercial (office building) & domestic purposes; that the point of diversion, the approximate size and location of the diverting channel, all reservoirs or basins, the location and names of all other works which will cross or connect with the proposed work and the boundary of all lands proposed to be developed are fully and correctly designated.

Jack K. Leavitt
STATE WATER RIGHT SURVEYOR

Subscribed and sworn before me this 5th day of February, 1963.

Mildred N. Leavitt
Notary Public in and for
Clark County, Nevada

My COMMISSION expires: June 8, 1966

STATE ENGINEER

1963 FEB 12 AM 9 55

FILED
Feb. 12, 1963
STATE ENGINEER'S OFFICE

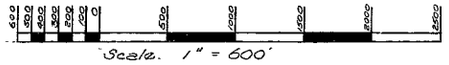

Scale. 1" = 600'

MAP TO ACCOMPANY AN APPLICATION TO APPROPRIATE WATER BY - SOUTHERN NEVADA TELEPHONE DIVISION OF CENTRAL TELEPHONE COMPANY

FOR: Commercial (office building) and domestic purposes.

FROM: Underground Source - Las Vegas Artesian Basin

SURVEYED BY JACK K. LEAVITT
REGISTERED PROFESSIONAL ENGINEER
LAND SURVEYOR R.L.S.807

21039