SECTION	SUBDIVISION	TNSP.	RANGE	CULTIVATED AC.	DESCRIPTION OF CULT.	DATE OF 1ST. CULT.
1	NW¼ SW¼	44N	50E	0.50		
1	SE¼ SE¼	"	"	34.42		
1	SW¼ SE¼	"	"	31.99		
1	SE¼ SW¼	"	"	30.61		
1	SW¼ SW¼	"	"	33.55		
2	NE¼ SE¼	"	"	0.50		
2	SE¼ SE¼	"	"	10.02		
11	NE¼ NE¼	"	"	37.92		
11	NW¼ NE¼	"	"	9.06		
11	SW¼ NE¼	"	"	15.18		
11	SE¼ NE¼	"	"	35.18		
12	NW¼ NW¼	"	"	22.88		
12	SW¼ NW¼	"	"	3.27		
12	NE¼ NW¼	"	"	17.31		
12	NW¼ NE¼	"	"	19.43		
12	NE¼ NE¼	"	"	19.43		
6	SW¼ SW¼	44N	51E	14.53		
6	SE¼ SW¼	"	"	8.82		
6	SW¼ SE¼	"	"	1.00		
7	NW¼ NW¼	"	"	15.83		
7	NE¼ NW¼	"	"	22.78		
7	NW¼ NE¼	"	"	35.26		
7	NE¼ NE¼	"	"	23.02		
7	SW¼ NE¼	"	"	8.82		
7	SE¼ NE¼	"	"	28.98		
8	NW¼ NW¼	"	"	10.04		
8	NE¼ NW¼	"	"	0.50		
8	SW¼ NW¼	"	"	35.76		
8	SE¼ NW¼	"	"	32.24		
8	SW¼ NE¼	"	"	25.63		
8	SE¼ NE¼	"	"	11.02		
8	NW¼ SW¼	"	"	13.71		
8	NE¼ SW¼	"	"	29.39		
8	NW¼ SE¼	"	"	28.73		
8	NE¼ SE¼	"	"	35.83		
8	SE¼ SE¼	"	"	6.37		
9	SW¼ NW¼	"	"	7.42		
9	SE¼ NW¼	"	"	2.30		
9	NW¼ SW¼	"	"	35.59		
9	NE¼ SW¼	"	"	11.84		
9	SW¼ SW¼	"	"	11.11		
9	SE¼ SW¼	"	"	7.02		
11	NE¼ SE¼	"	50E	1.50		

TOTAL CULTIVATED ACREAGE = 785.69

NOTE: NUMBERS SHOW THUS [113.0P] ARE ACREAGES CLAIMED EITHER P=IRRIGATED PASTURE, OR H=HAY ON 1917 STEWART MAP FILED TO SUPPORT PBU OF PERMIT 1954. APPROXIMATE BOUNDRIES OF THESE LANDS ARE INDICATED THUS ////////.

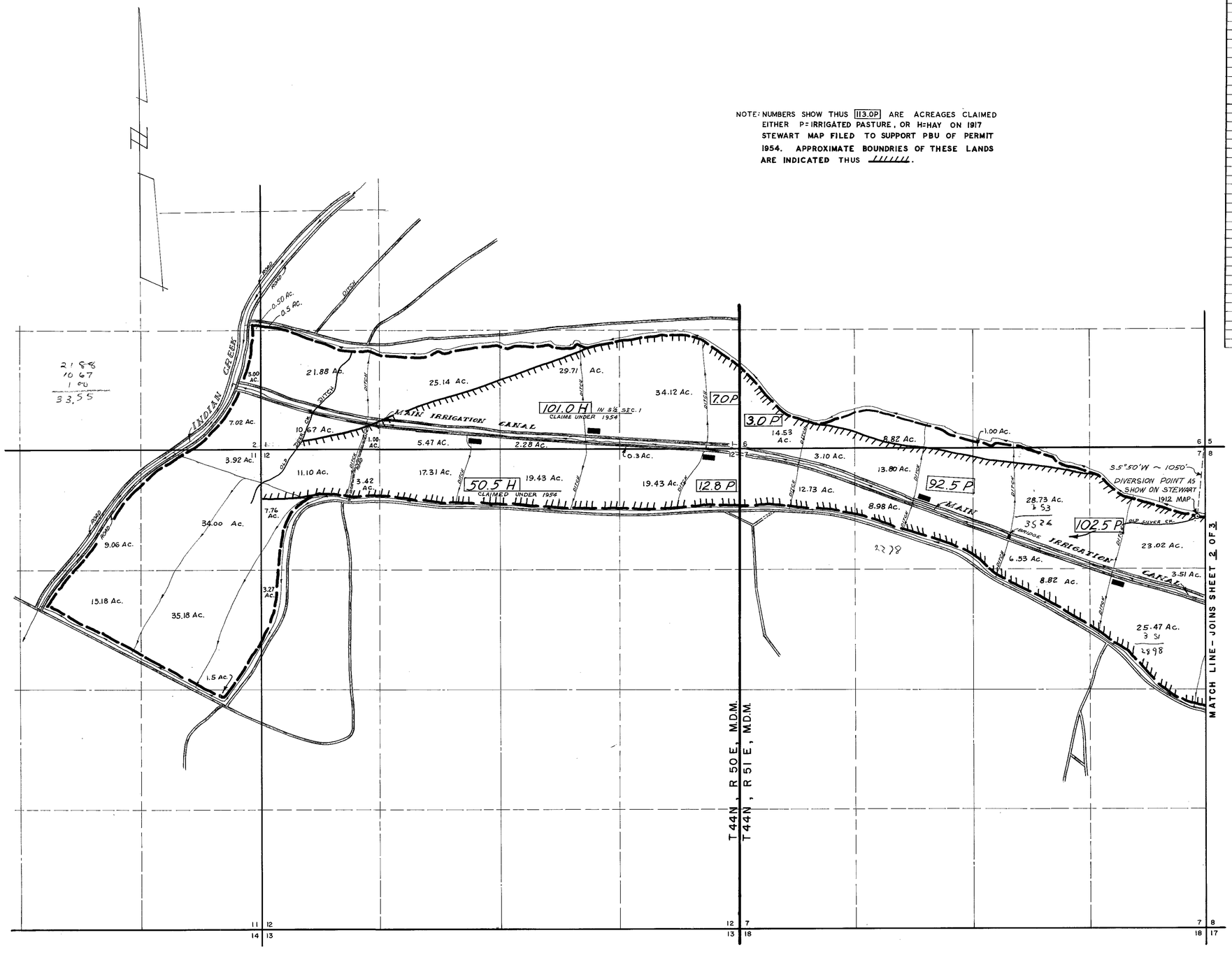

STATE OF NEVADA }
COUNTY OF ELKO } S.S.

I, **ALAN S. BOYACK**, BEING FIRST DULY SWORN, DEPOSE AND SAY THAT THIS MAP, CONSISTING OF 3 (THREE) SHEETS, NUMBERED SHEET 1 OF 3, 2 OF 3, AND 3 OF 3, HAS BEEN CORRECTLY DRAWN TO THE DESIGNATED SCALE FROM FIELD NOTES OF A SURVEY MADE UNDER MY SUPERVISION AND DIRECTION ON THE 11TH DAY OF APRIL, 1969, AND FROM AERIAL PHOTOS TAKEN BY CHILTON ENGINEERING ON THE 1ST DAY OF MAY, 1968 AND ON THE 19TH DAY OF FEB., 1969; THAT IT TRULY AND CORRECTLY REPRESENTS THE PROPOSED WORKS USED TO DIVERT WATER FROM **SPRING CREEK & TRIBUTARIES** IN **ELKO COUNTY** BY **THE PETAN COMPANY** FOR **IRRIGATION PURPOSES**, UNDER APPLICATION NO. 21036 ; THAT THE POINT OF DIVERSION, THE LOCATION, SIZE OF THE DIVERTING CHANNEL, LOCATION AND DESCRIPTION OF ALL MEASURING DEVICES, THE LOCATION AND EXTENT OF LANDS OWNED OR CONTROLLED BY THE APPLICANT UPON WHICH WATER APPLIED FOR UNDER APPLICATION NO. IS USED, TOGETHER WITH THE AREA AND KIND OF CULTURE IN EACH 40-ACRE SUBDIVISION, AND THE LOCATION AND NAMES OF ALL OTHER WORKS OR STREAMS WHICH ARE CROSSED BY, OR CONNECTED WITH SAID WORKS ARE FULLY AND CORRECTLY DESIGNATED THEREON.

Alan S. Boyack
STATE WATER-RIGHT SURVEYOR

REG. STATE LAND SURVEYOR STATE OF NEVADA
ALAN S. BOYACK
No. 2435

SUBSCRIBED AND SWORN TO BEFORE ME THIS 21st DAY OF May 1969;

Leora Bernadot
NOTARY PUBLIC IN AND FOR ELKO CO., NEV.

LEORA BERNADOT
Notary Public - State of Nevada
Elko County, Nevada
My Commission Expires May 2, 1970

0 600 1200 1800 2400 3000
SCALE 1" = 600'

25243

25243 CERTIFICATE No. 7806 ISSUED 3-22-72
25244 CERTIFICATE No. 7807 ISSUED 3-22-72
1954 CERTIFICATE No. 8125 ISSUED 6-16-73

FILED
AUG 27 1969
STATE ENGINEER'S OFFICE

OFFICE
STATE ENGINEER
1969 AUG 27 AM 9 55

NO.	BY	DATE	DESCRIPTION	CHK'D	APP'D
			REVISIONS		

DRAWN BY RW | APPROVED BY WHS
JOB NO. 247-001 | DATE APRIL, 1969

MAP
TO ACCOMPANY APPLICATION
TO
CHANGE POINT OF DIVERSION
AND
PLACE OF USE OF PERMIT NO. 21036
BY
PETAN COMPANY
FROM SPRING CREEK AND TRIBUTARIES

CHILTON ENGINEERING
WESTERN PACIFIC BLDG. ELKO, NEVADA

W-69010 | 0

1954 25244 25243 FILE UNDER 21036

SHEET 1 OF 3

T. 44 N., R. 51 E.

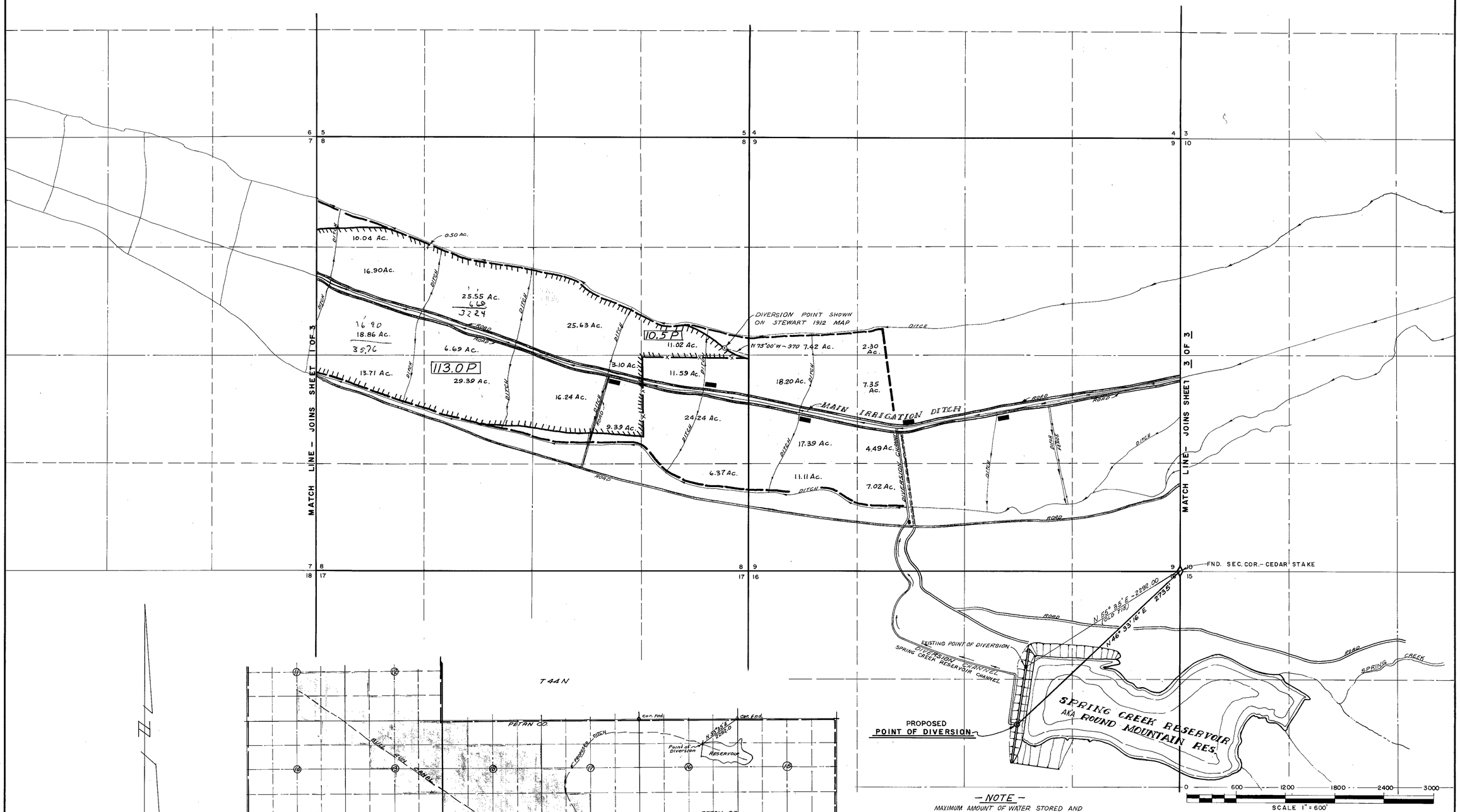

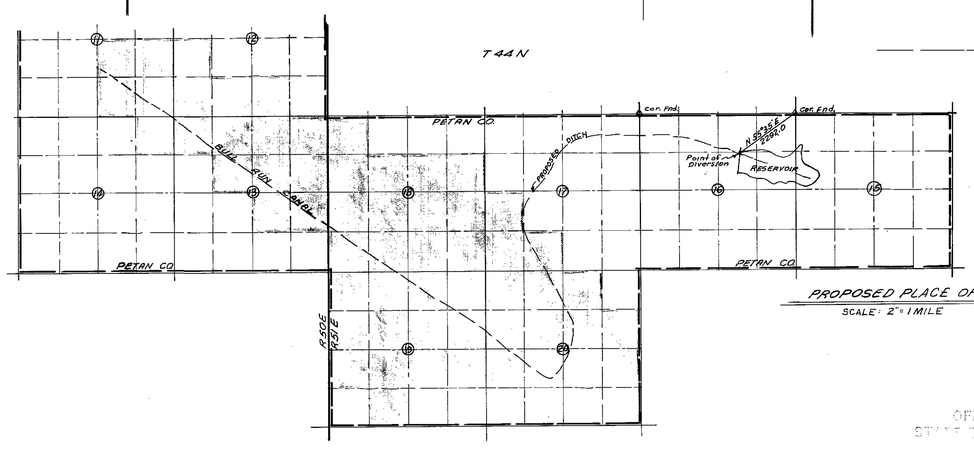

PROPOSED PLACE OF USE

SCALE: 2" = 1 MILE

– NOTE –

MAXIMUM AMOUNT OF WATER STORED AND RELEASED ANNUALLY FROM SPRING CREEK IS 1100 A.F.

FILED
AUG 27 1969
STATE ENGINEER'S OFFICE

NO.	BY	DATE	DESCRIPTION	CHK'D	APP'D

REVISIONS

DRAWN BY RW | APPROVED BY WHS

JOB NO. 247-001 | DATE APRIL, 1969

MAP

TO ACCOMPANY APPLICATION
TO
CHANGE POINT OF DIVERSION
AND
PLACE OF USE OF PERMIT NO. 21036
BY

PETAN COMPANY

FROM SPRING CREEK AND TRIBUTARIES

CHILTON ENGINEERING
WESTERN PACIFIC BLDG. ELKO, NEVADA

W-69010 0

SHEET 2 OF 3

OFFICE
STATE ENGINEER
1969 NOV 27 AM 9 55

54 25244 25243 FILE UNDER 21036

T. 44 N., R. 51 E.

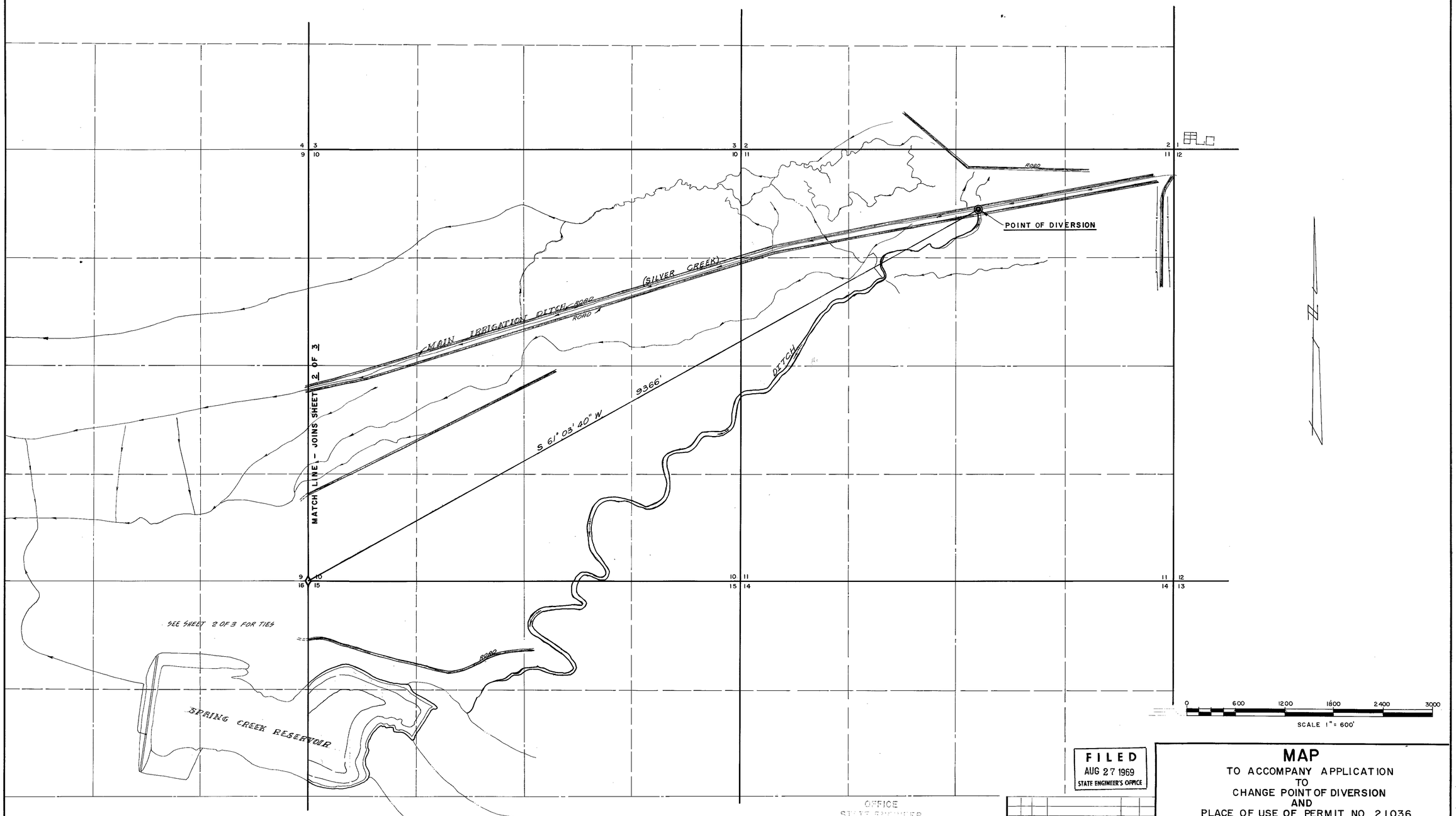

FILED
AUG 27 1969
STATE ENGINEER'S OFFICE

OFFICE
STATE ENGINEER
1969 AUG 27 AM 9 56

NO.	BY	DATE	DESCRIPTION	CHK'D	APP'D
			REVISIONS		

DRAWN BY RW | APPROVED BY WHS
JOB NO. 247-001 | DATE APRIL, 1969

MAP

TO ACCOMPANY APPLICATION
TO
CHANGE POINT OF DIVERSION
AND
PLACE OF USE OF PERMIT NO. 21036
BY
PETAN COMPANY
FROM SPRING CREEK AND TRIBUTARIES

CHILTON ENGINEERING
WESTERN PACIFIC BLDG. ELKO, NEVADA

W-69010 | 0

1954 25244 25243 FILE UNDER → 21036 SHEET 3 OF 3

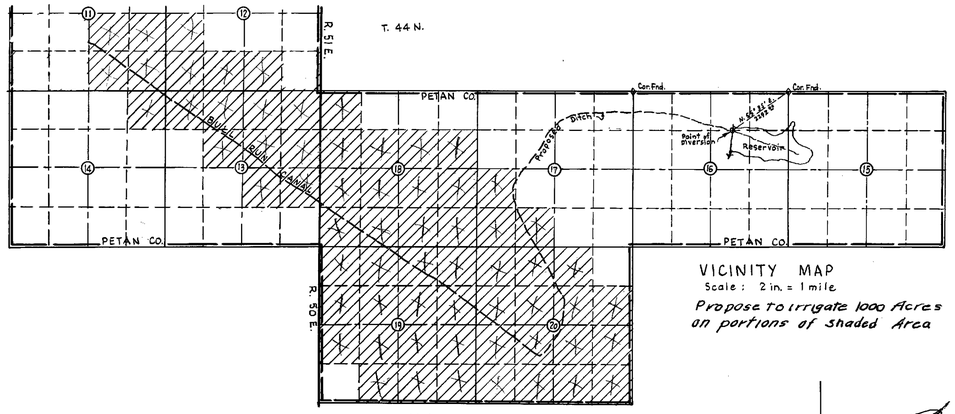

VICINITY MAP
Scale: 2 in. = 1 mile
Propose to irrigate 1000 Acres on portions of shaded Area

State of Nevada
County of Elko S.S.

I, W. H. Settelmeyer, being first duly sworn, depose and say that this map, consisting of one sheet, has been correctly drawn to the designated scale from field notes of a survey made by me the 1st day of April, 1949 and augmented on the 22nd day of January, 1963; that it truly and correctly represents the location and extent of the proposed works used to divert water from Spring Creek and its tributaries, in Elko County, by the Petan Company, a copartnership, for storage purposes. That the proposed point of diversion, the approximate location and size of the diversion dam, all reservoirs or basins, and the location and names of all other works or streams which are crossed by or connected with the said works, are fully and correctly designated thereon.

W. H. Settelmeyer
State Water Right Surveyor

Subscribed and sworn to before me this 11th day of February, 1963

Frank Weinrauch
Notary Public in and for Elko County, Nevada.

My Commission Expires 2/3/67

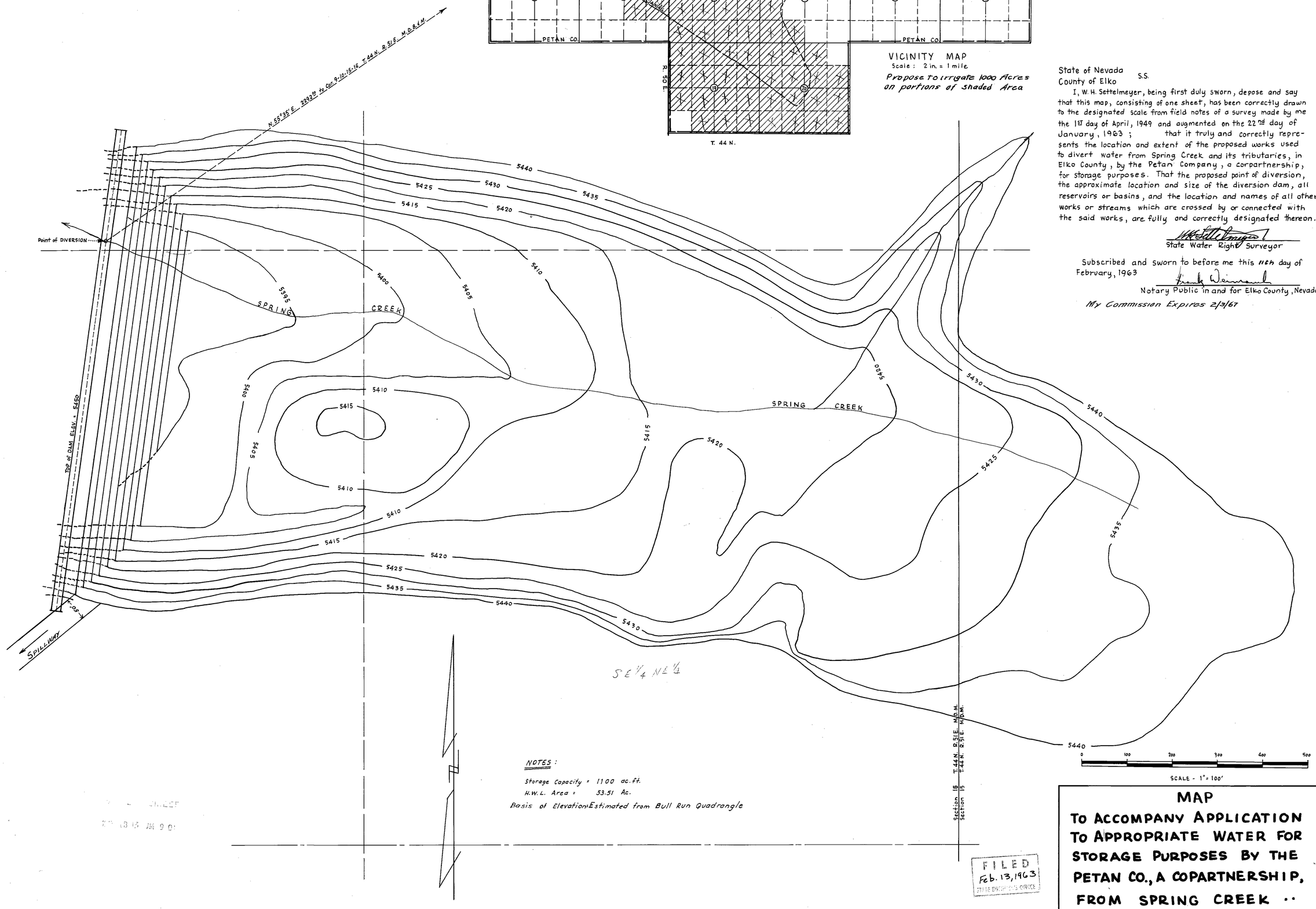

NOTES:

Storage Capacity = 1100 ac.ft.
H.W.L. Area = 53.51 Ac.
Basis of Elevation: Estimated from Bull Run Quadrangle

FILED
Feb. 13, 1963
STATE ENGINEER'S OFFICE

MAP
TO ACCOMPANY APPLICATION TO APPROPRIATE WATER FOR STORAGE PURPOSES BY THE PETAN CO., A COPARTNERSHIP, FROM SPRING CREEK ..

21036