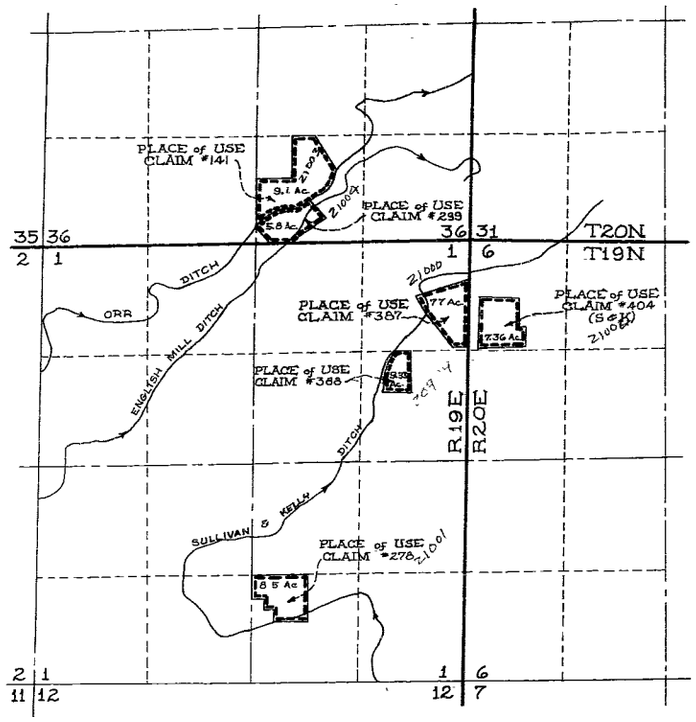

PLACE OF USE-BEFORE TRANSFER

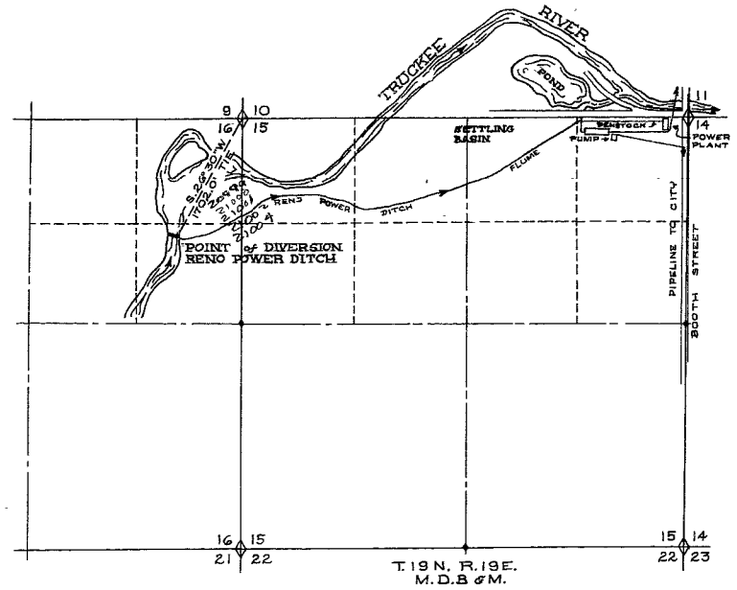

POINT OF DIVERSION-AFTER TRANSFER

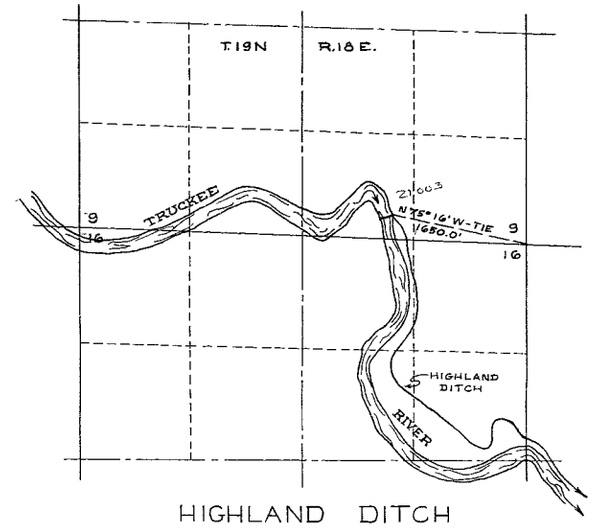

HIGHLAND DITCH
POINT OF DIVERSION

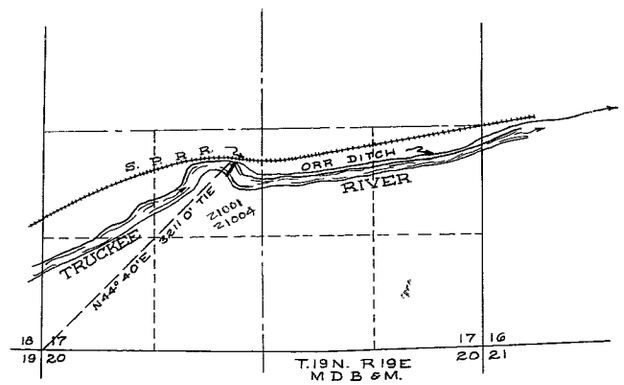

ORR DITCH
POINT OF DIVERSION

STATE OF NEVADA }
COUNTY OF WASHOE } S S

I, ROBERT S. LEIGHTON, BEING FIRST DULY SWORN, DEPOSE AND SAY THAT THIS MAP, CONSISTING OF ONE SHEET, HAS BEEN CORRECTLY DRAWN TO THE DESIGNATED SCALE, FROM DATA AVAILABLE IN THE OFFICE OF SIERRA PACIFIC POWER COMPANY AT RENO, NEVADA, THAT IT TRULY REPRESENTS THE PROPOSED CHANGES IN THE POINT OF DIVERSION, AND IN THE PLACE AND MANNER OF USE OF WATERS FROM THE TRUCKEE RIVER IN WASHOE COUNTY, NEVADA, BY SIERRA PACIFIC POWER COMPANY.

Robert S. Leighton
STATE WATER RIGHT SURVEYOR

SUBSCRIBED AND SWORN TO BEFORE ME THIS 20th DAY OF January, 1963

Ben E. Earl
NOTARY PUBLIC IN AND FOR WASHOE COUNTY, NEVADA
MY COMMISSION EXPIRES March 4, 1964

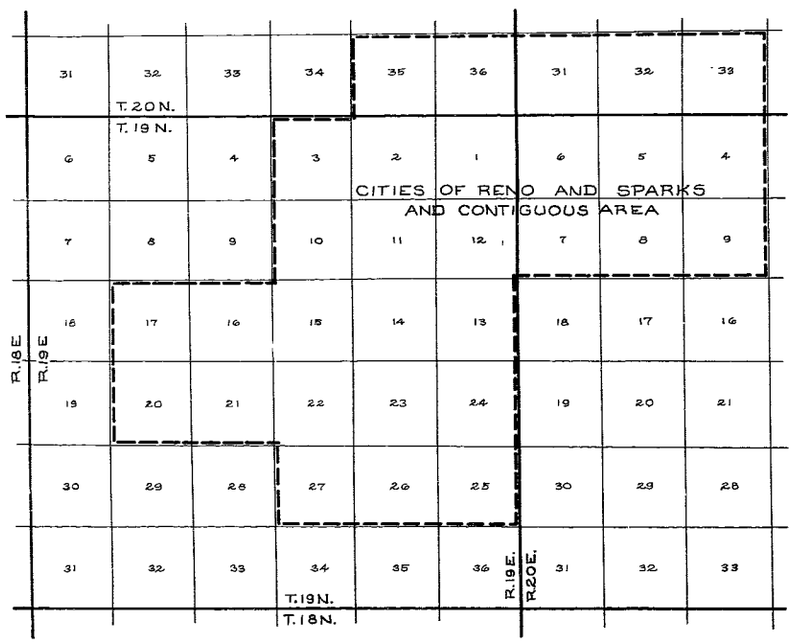

PLACE OF USE-AFTER TRANSFER

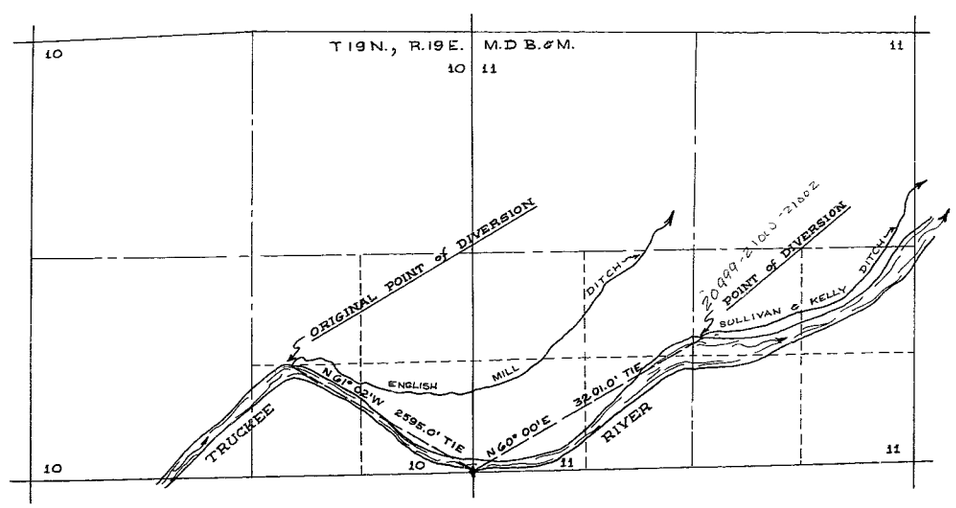

ENGLISH MILL DITCH
SULLIVAN & KELLY DITCH
POINT OF DIVERSION

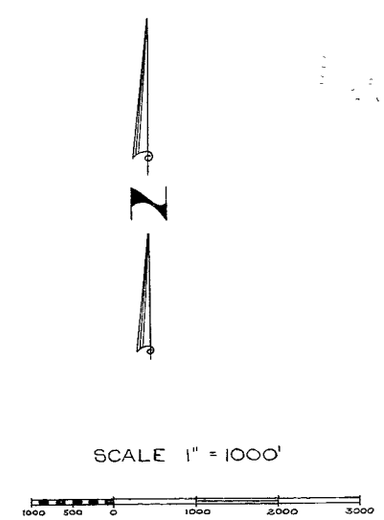

CERTIFICATE NO. ISSUED

CERTIFICATE NO. ISSUED

20999 CERTIFICATE No. 5803 ISSUED 12-30-64
21000 CERTIFICATE No. 5804 ISSUED 12-30-64
21002 CERTIFICATE No. 5805 ISSUED 12-30-64
21001 CERTIFICATE No. 5806 ISSUED 12-30-64
21003 CERTIFICATE No. 5807 ISSUED 12-30-64
21004 CERTIFICATE No. 5808 ISSUED 12-30-64

1963 JAN 29 AM 11 58

CERTIFICATE No. ISSUED

FILED
Jan. 29, 1963
STATE ENGINEER'S OFFICE

MAP
TO ACCOMPANY APPLICATION TO CHANGE POINT OF DIVERSION, PLACE OF USE, AND MANNER OF USE, FROM IRRIGATION TO MUNICIPAL, BY SIERRA PACIFIC POWER COMPANY, FOR WATERS OF THE TRUCKEE RIVER.

21004, 21003, 21002, 21001, 21000, File under → 20999