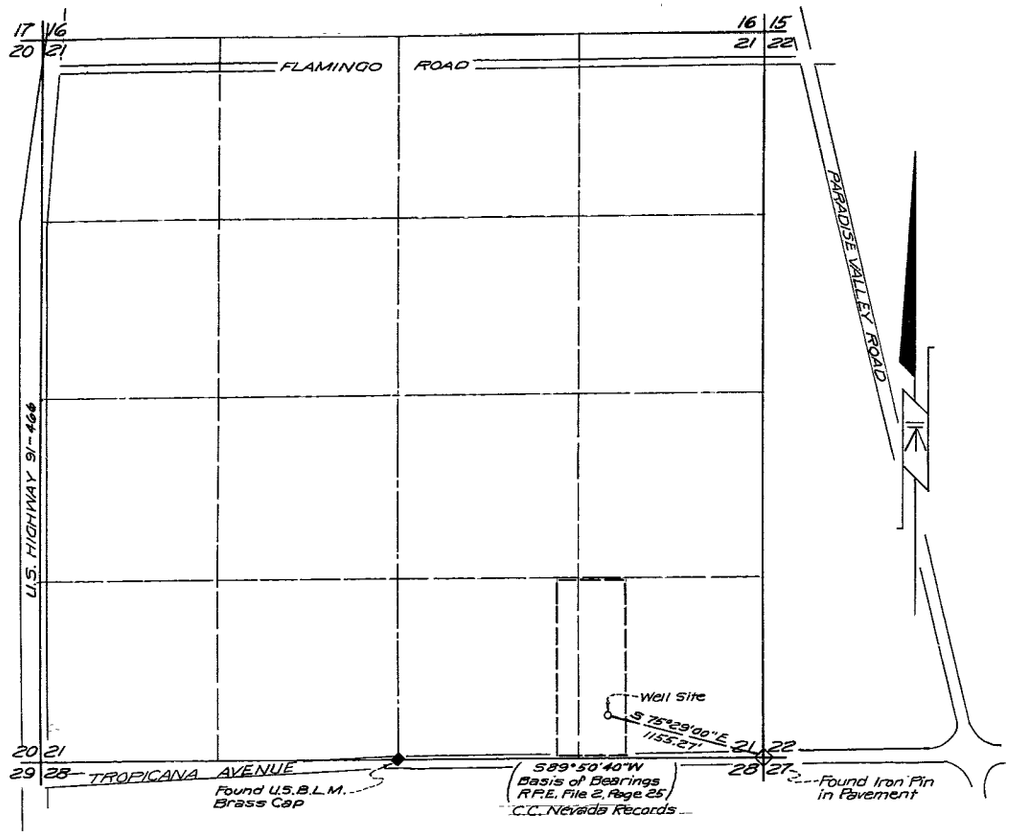

SECTION 21
T.21S., R61E., M.D.B.&M.
Clark County, Nevada

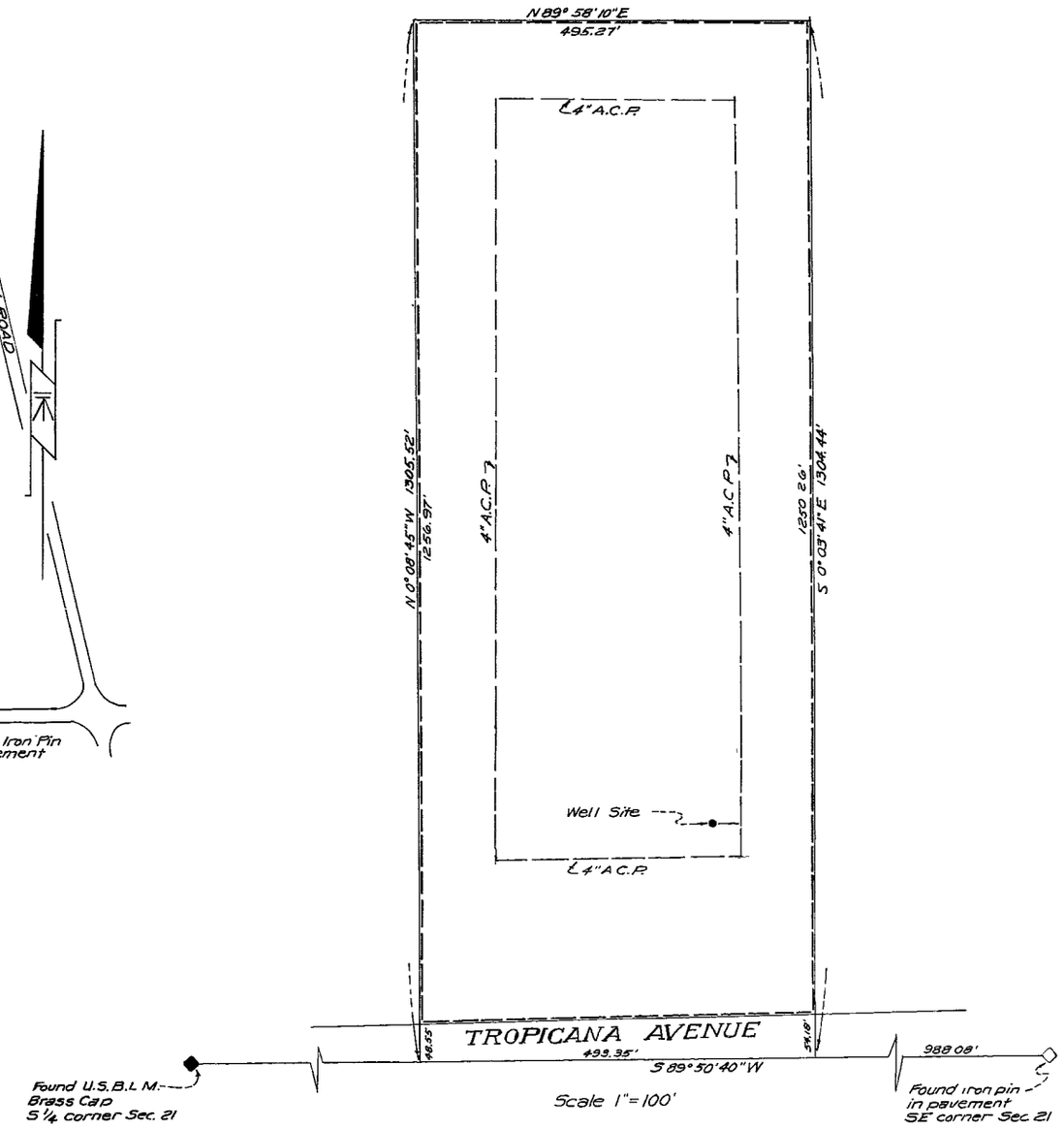



Scale 1"=600'

CERTIFICATE
STATE OF NEVADA }SS
COUNTY OF CLARK }

I, Jack K. Leavitt, being first duly sworn, depose and say that this map consisting of one sheet has been correctly drawn to the designated scale from field notes of a survey made by me on the 27th day of December, 1962, that it truly and correctly represents the proposed location and extent of the works used to divert water from an underground source in Las Vegas Artesian Basin, Clark County, Nevada by Tropicana Parks Inc for commercial (trailer park-retail stores) and domestic purposes, that the point of diversion, the approximate size and location of the diverting channels, all reservoirs or basins, the location and names of all other works which will cross or connect with the proposed work and the boundary of all lands proposed to be developed are fully and correctly designated thereon.

Jack K. Leavitt
STATE WATER RIGHT SURVEYOR

Subscribed and sworn before me this 2nd day of January 1963.

Mildred V. Leavitt
Notary Public in and for
Clark County, Nevada

My commission expires June 8, 1966.

FILED
Jan 7, 1963
STATE ENGINEER'S OFFICE

1963 JAN 7 AM 11 54

MAP TO ACCOMPANY AN APPLICATION TO APPROPRIATE WATER FOR
Commercial (trailer park-retail stores) and domestic purposes

From: Underground Source in the Las Vegas Artesian Basin
By: Tropicana Parks Inc.
Surveyed by JACK K. LEAVITT
Registered Professional Engineer
Land Surveyor R.L.S. 807

20914