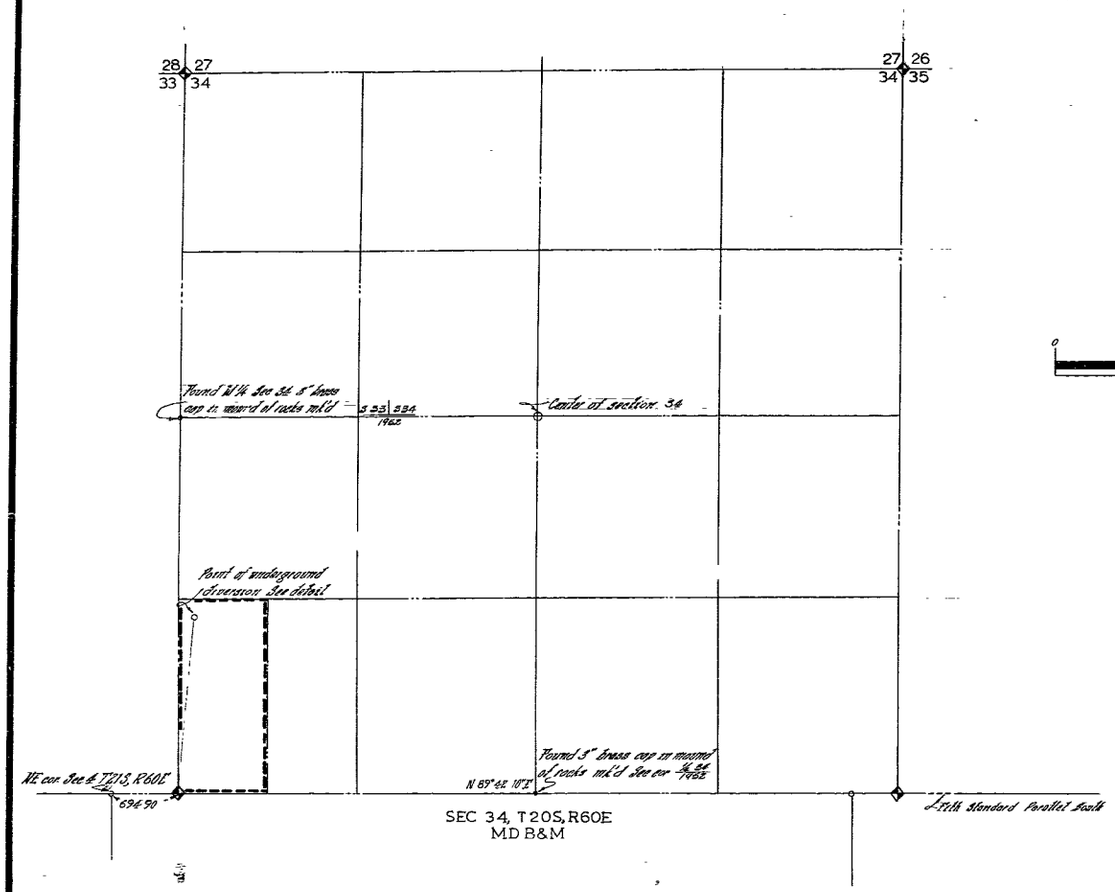

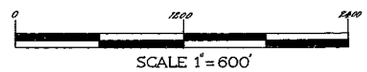

BASIS OF BEARINGS

The basis of bearings for this survey is the bearing of the Fifth Standard Parallel South, having a bearing of N 89°42' 10"E as shown on RPE map File 1 Page 65, in the office of the Clerk County Recorder.

ENGINEER'S CERTIFICATE

State of Nevada }
County of Clark } ss

I Frank D Rathbun Jr first being duly sworn, depose and say that this map consisting of one sheet has been correctly drawn to the designated scale from notes of a survey made by me and completed on 28th day of November 1962, and that it correctly represents the proposed location and extent of the works used to divert water from the Las Vegas Artesian Basin in Clark County Nevada, by the Las Vegas Valley Water District for Municipal Supply and Domestic use, that the proposed point of diversion the approximate location of the diverting channel and all other works which will cross or connect with the proposed works are fully and correctly shown hereon.

Frank D Rathbun Jr
STATE WATER RIGHT SURVEYOR

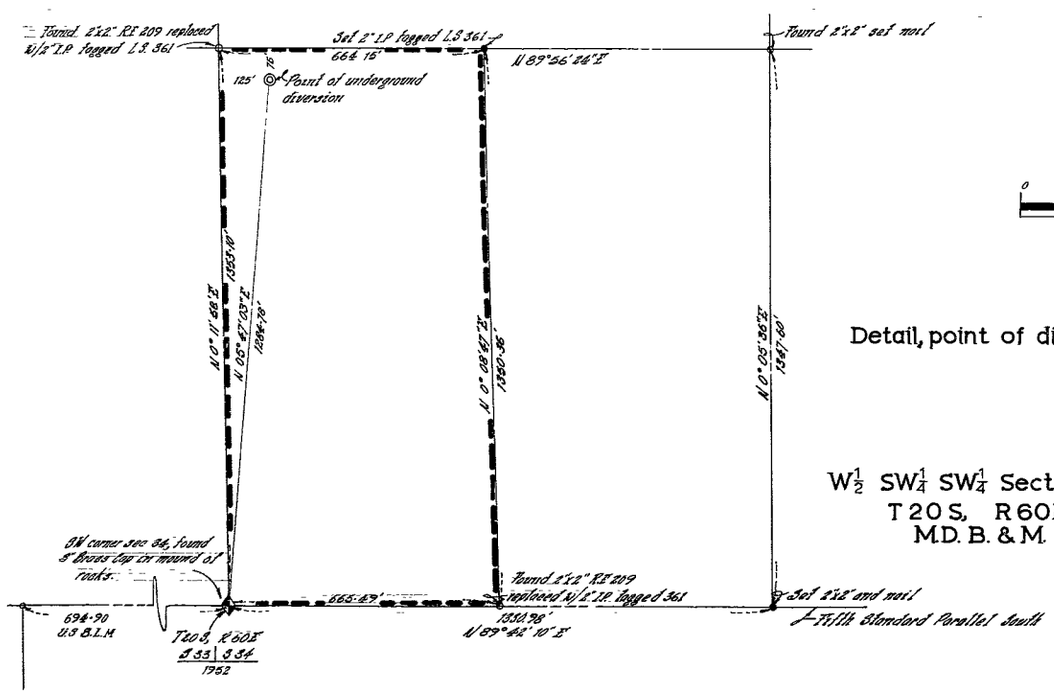

Detail, point of diversion

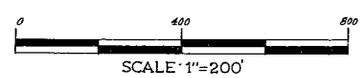

$W\frac{1}{2}$ $SW\frac{1}{4}$ $SW\frac{1}{4}$ Section 34
T 20 S, R 60 E
M.D.B. & M.

Subscribed and sworn before me, this 7th day of Dec 1962

Mary Jean Baroque
NOTARY PUBLIC IN AND FOR CLARK COUNTY NEVADA

My commission expires July 28, 1966

FILED
Jan. 31, 1963
STATE ENGINEER'S OFFICE

1963 JAN 31 AM 10 53

1962 DEC 19 PM 3 05

MAP TO ACCOMPANY
APPLICATION TO APPROPRATE WATER
FOR MUNICIPAL SUPPLY AND
DOMESTIC USE
by
Las Vegas Valley Water District
from
Las Vegas Artesian Basin, Clark County Nevada

20899