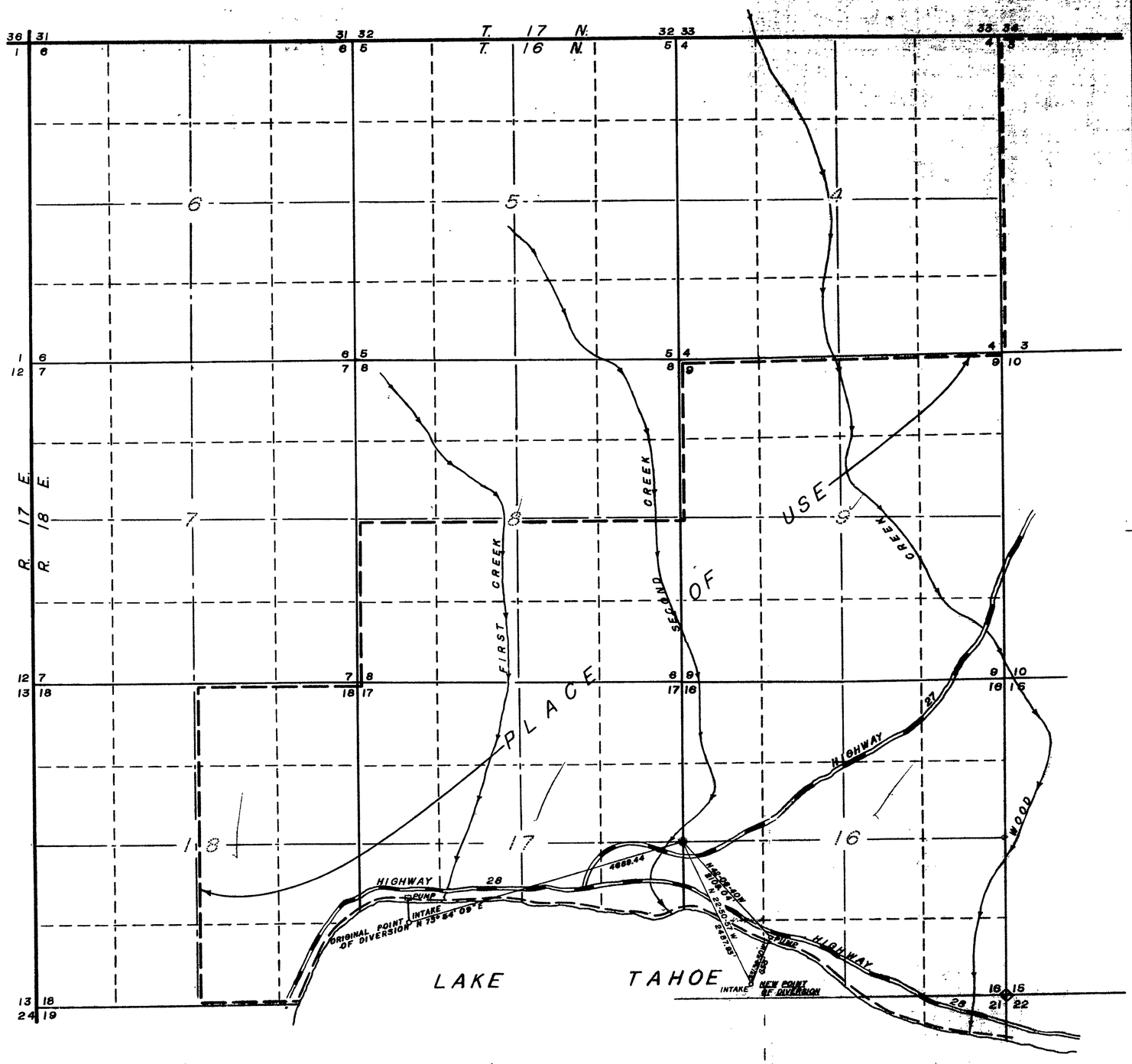


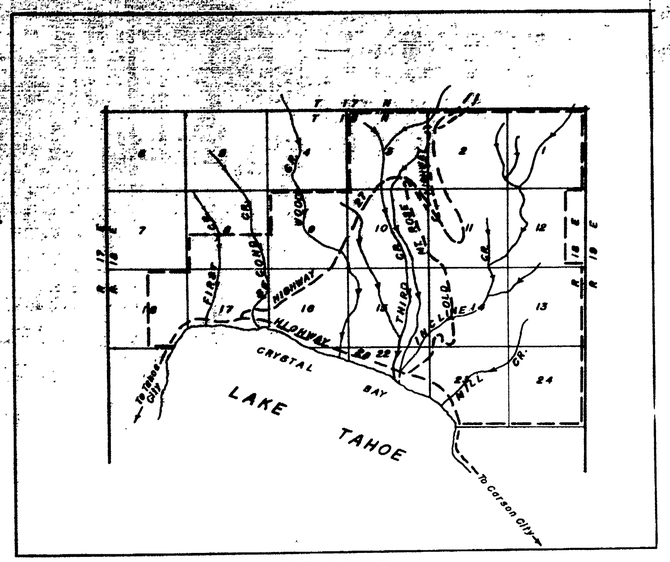


KEY MAP
SCALE 1"=1 MILE

I LEONARD E. BOWSER DO HEREBY CERTIFY THAT THIS MAP CONSISTING OF TWO SHEETS HAS BEEN DRAWN TO THE DESIGNATED SCALE & TAKEN FROM FIELD NOTES OF A SURVEY MADE BY ME OR UNDER MY SUPERVISION & COMPLETED NOVEMBER 10, 1962 THAT IT TRULY & CORRECTLY REPRESENTS THE PROPOSED LOCATION & THE EXTENT OF THE WORKS USED TO DIVERT WATER FROM LAKE TAHOE IN WASHOE COUNTY NEVADA BY CRYSTAL BAY DEVELOPMENT CO. THAT THE PROPOSED POINT OF DIVERSION & THE LOCATION & NAMES OF ALL OTHER WORKS OR STREAMS WHICH WILL CROSS OR CONNECT WITH SAID WORKS ARE FULLY & CORRECTLY DESIGNATED HEREON.

Leonard E. Bowser
STATE WATER RIGHT SURVEYOR

SUBSCRIBED AND SWORN TO, BEFORE ME THIS 12th DAY OF November 1962.

Gregory F. Engelhard
NOTARY PUBLIC IN AND FOR WASHOE COUNTY, NEVADA

SCALE 1" = 1000'

CERTIFICATE No. 2761 ISSUED 3-6-72 CERTIFICATE No. 7760 ISSUED 3-6-72

RECEIVED DEC 1 1962 STATE ENGINEER'S OFFICE

FILED Dec. 12, 1962 STATE ENGINEER'S OFFICE

MAP
TO ACCOMPANY APPLICATION TO CHANGE POINT OF DIVERSION OF EXISTING APPROPRIATED WATER RIGHTS
FOR
MUNICIPAL PURPOSES
BY
CRYSTAL BAY DEVELOPMENT COMPANY
FROM LAKE TAHOE WASHOE COUNTY, NEVADA

25765 20850 20849

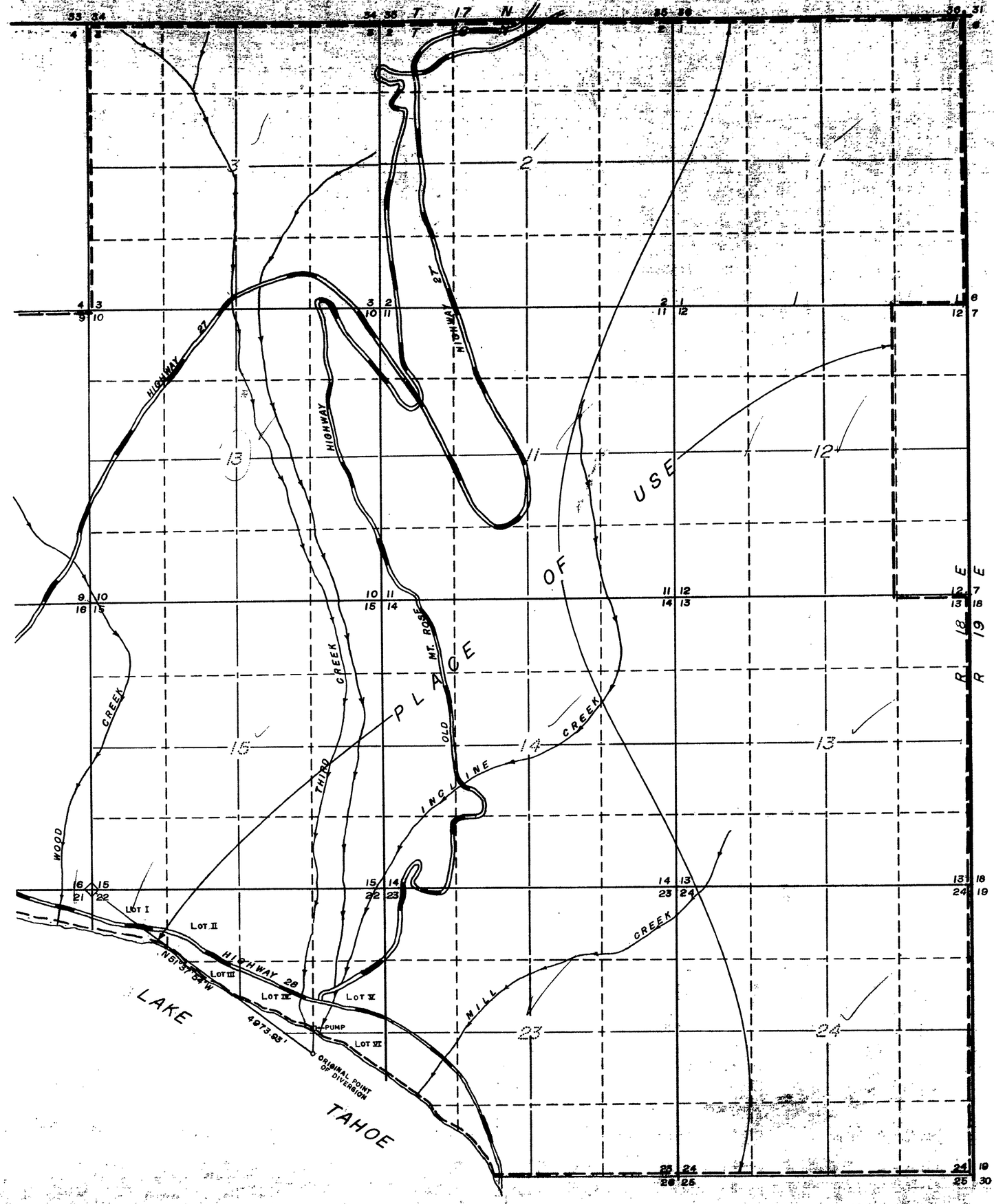


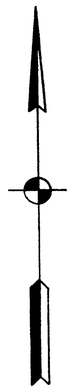

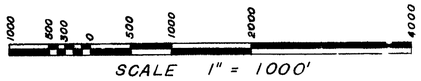


25765

CERTIFICATE NO. ISSUED

RECEIVED
DEC 1 1962
STATE ENGINEER'S OFFICE

FILED
Dec. 12, 1962
STATE ENGINEER'S OFFICE

MAP
TO ACCOMPANY APPLICATION TO CHANGE POINT OF DIVERSION OF EXISTING APPROPRIATED WATER RIGHTS
FOR
MUNICIPAL PURPOSES
BY
CRYSTAL BAY DEVELOPMENT COMPANY
FROM LAKE TAHOE WASHOE COUNTY, NEVADA

Sheet 2 of 2

return for correct 12-12-6

25765 20850 20849