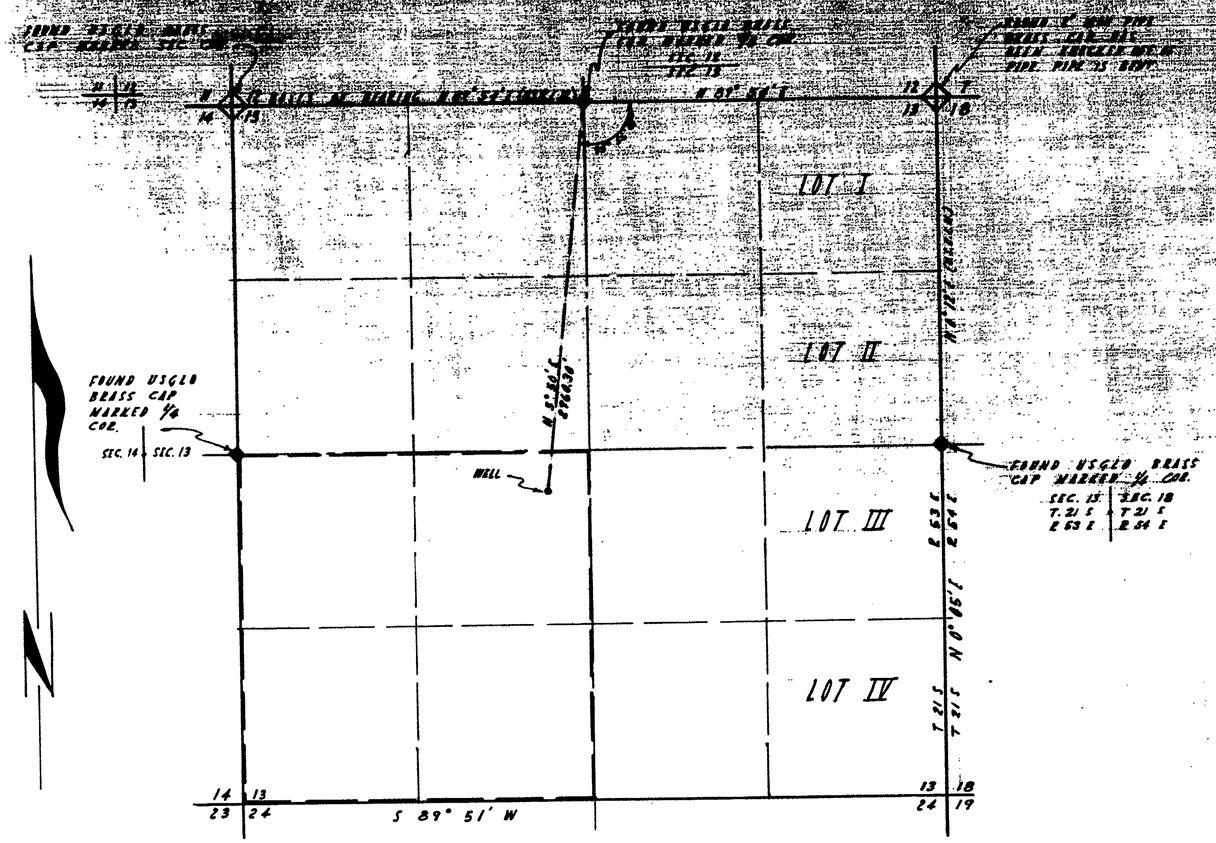

SECTION 13
T 21 S, R 53 E, M. D. B. & M.
SCALE: 1" = 600.'

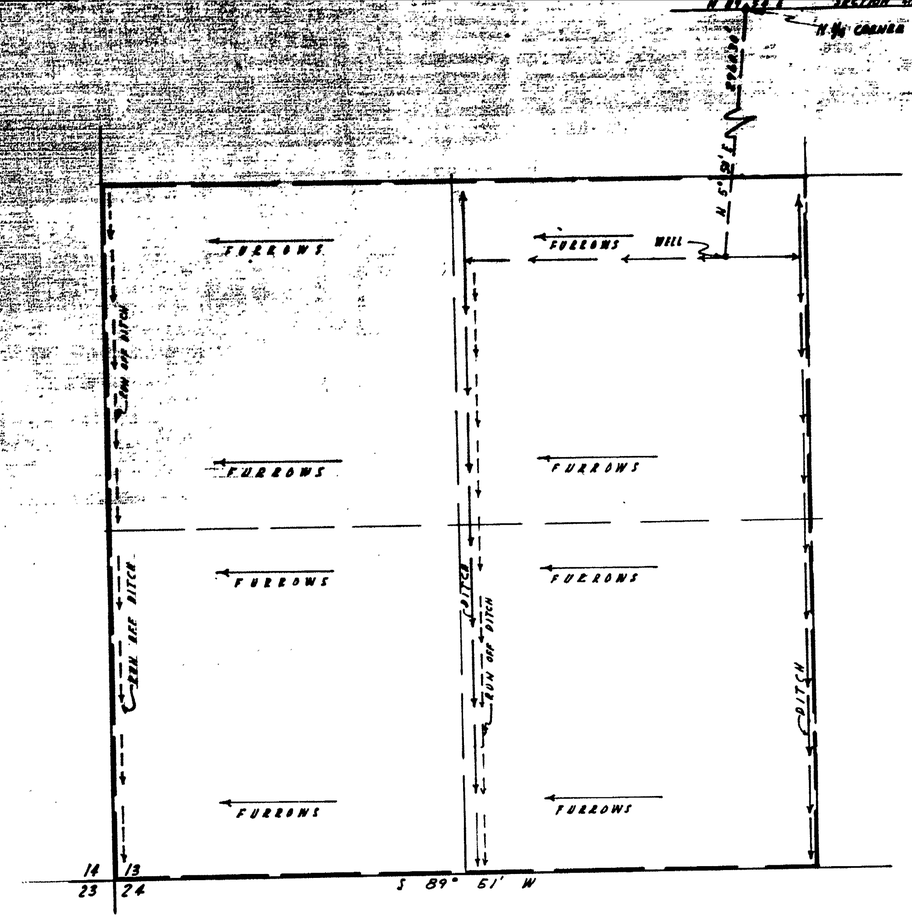

SW 1/4 SECTION 13
T 21 S, R 53 E, M. D. B. & M.
SCALE: 1" = 300.00'

CERTIFICATE —

STATE OF NEVADA }
COUNTY OF CLARK } S.S.

I, JACK K. LEAVITT, BEING FIRST DULY SWORN, DEPOSE AND SAY THAT THIS MAP, CONSISTING OF ONE SHEET, HAS BEEN CORRECTLY DRAWN TO THE DESIGNATED SCALE FROM FIELD NOTES OF A SURVEY MADE BY ME ON THE 27TH DAY OF JUNE, 1961, THAT IT TRULY & CORRECTLY REPRESENTS THE PROPOSED LOCATION AND EXTENT OF THE WORKS USED TO DIVERT WATER FROM AN UNDERGROUND SOURCE IN PAHRUMP VALLEY BASIN NYE COUNTY, NEVADA BY TOM JAGGERS AND EMMA JAGGERS FOR IRRIGATION & DOMESTIC PURPOSES. THAT THE POINT OF DIVERSION, THE APPROXIMATE SIZE AND LOCATION OF THE DIVERTING CHANNEL, ALL RESERVOIRS OR BASINS, THE LOCATION AND NAMES OF ALL OTHER WORKS WHICH WILL CROSS OR CONNECT WITH THE PROPOSED WORK AND THE BOUNDARY OF ALL LANDS PROPOSED TO BE DEVELOPED ARE FULLY AND CORRECTLY DESIGNATED THERE ON.

Jack K. Leavitt
STATE WATER RIGHT SURVEYOR

SUBSCRIBED AND SWORN BEFORE ME THIS 19 DAY OF February, 1962

NOTARY PUBLIC IN AND FOR CLARK COUNTY, NEVADA Mildred H. Leavitt

MY COMMISSION EXPIRES: June 8, 1962

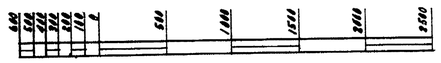

MAP TO ACCOMPANY APPLICATION TO APPROPRIATE WATER FOR: IRRIGATION & DOMESTIC PURPOSES
BY TOM JAGGERS & EMMA JAGGERS
FROM UNDERGROUND SOURCE IN PAHRUMP VALLEY BASIN, NYE COUNTY NEVADA
SURVEYED BY JACK K. LEAVITT
STATE WATER RIGHT SURVEYOR

FILED
Oct. 22, 1962
STATE ENGINEER

OFFICE
STATE ENGINEER
OCT 22 1 57

20810