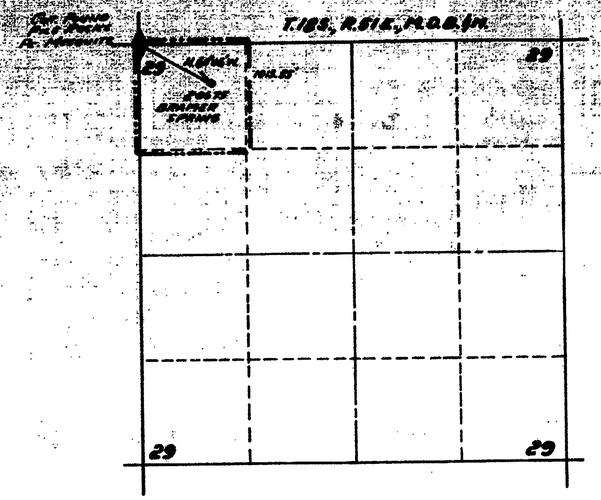

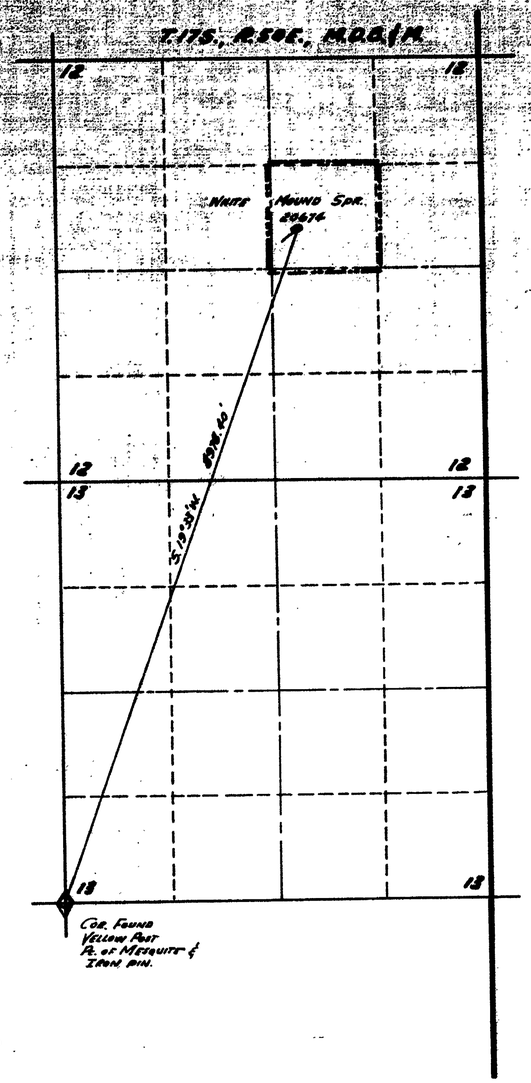

STATE OF NEVADA
COUNTY OF ORMSBY } SS.

I, RICHARD M. BLACK, BEING FIRST DULY SWORN, DEPOSE AND SAY THAT THIS MAP, CONSISTING OF ONE SHEET, HAS BEEN CORRECTLY DRAWN TO THE DESIGNATED SCALE FROM FIELD NOTES OF A SURVEY MADE UNDER MY SUPERVISION AND DIRECTION ON THE 2ND AND 3RD DAYS OF MARCH, 1963; THAT IT TRULY AND CORRECTLY REPRESENTS THE PROPOSED LOCATION AND EXTENT OF THE WORKS USED TO DIVERT WATER FROM BRAMER SPRING, WHITE-MOUND SPRING, GRAPEVINE SPRING AND UNDERGROUND IN NYE COUNTY, BY NYE COUNTY LAND CO. FOR STOCKWATERING AND DOMESTIC PURPOSES. THAT THE PROPOSED POINT OF DIVERSION, THE APPROXIMATE LOCATION AND SIZE OF THE DIVERTING CHANNEL OR OTHER CONDUIT, THE PLACE AND MANNER OF USE, AND THE LOCATION AND NAMES OF ALL OTHER WORKS OR STREAMS WHICH ARE CROSSED BY, OR CONNECTED WITH THE SAID WORKS, ARE FULLY AND CORRECTLY DESIGNATED THEREON.

Richard M. Black
STATE WATER RIGHT SURVEYOR

SUBSCRIBED AND SWORN TO BEFORE ME THIS 13th DAY OF MARCH, 1963.

Mrs. Hilda Sherwood
NOTARY PUBLIC IN AND FOR ORMSBY COUNTY, NEV.

My Commission Expires [illegible]

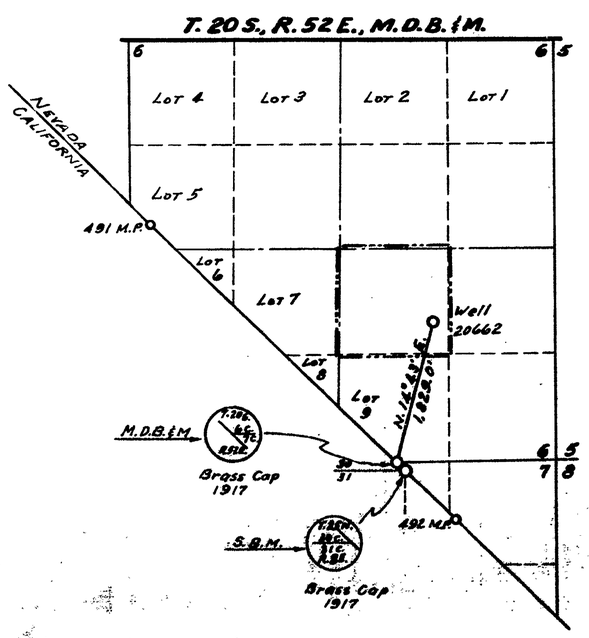

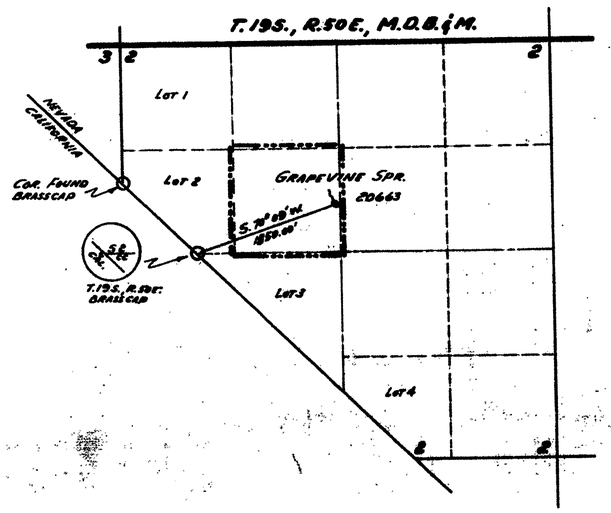



SCALE: 1 IN. = 1000 FT.

FILED
March 13, 1963
STATE ENGINEER'S OFFICE

1963 MAR 13 AM 11 28

20663 CERTIFICATE NO. 6625 ISSUED 4-26-68
20674 CERTIFICATE NO. 6623 ISSUED 4-26-68
20675 CERTIFICATE NO. 6624 ISSUED 4-26-68

MAP TO ACCOMPANY APPLICATION TO APPROPRIATE WATER FROM UNDERGROUND, AND BRAMER, WHITEMOUND AND GRAPEVINE SPRINGS FOR STOCKWATERING & DOMESTIC BY NYE COUNTY LAND CO.

20674 20675 20663 File Under 20662