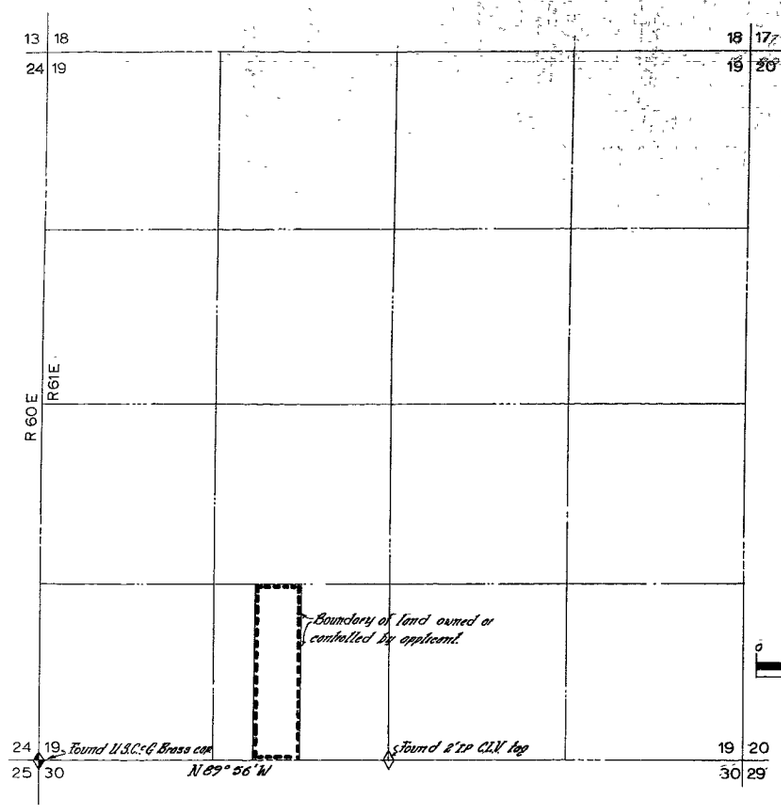

Section 19
T 20 S, R 61 E
M.D.B&M.

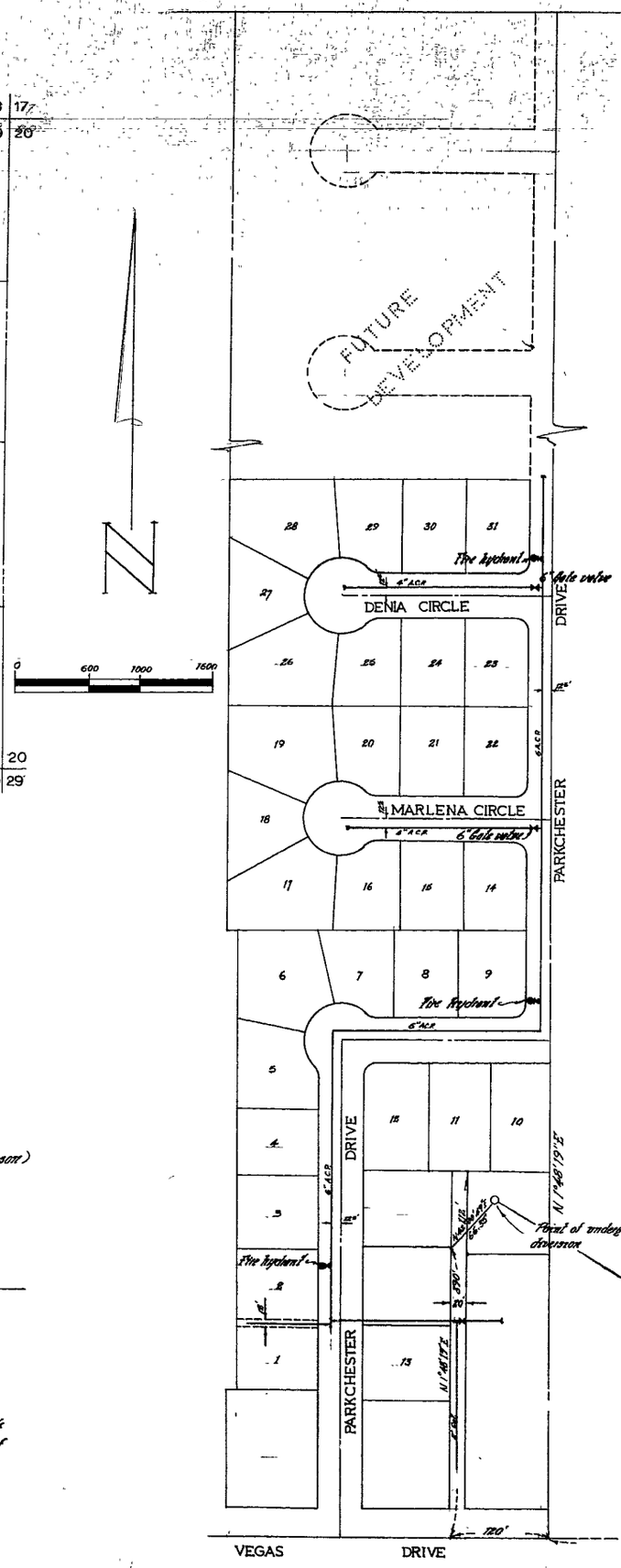

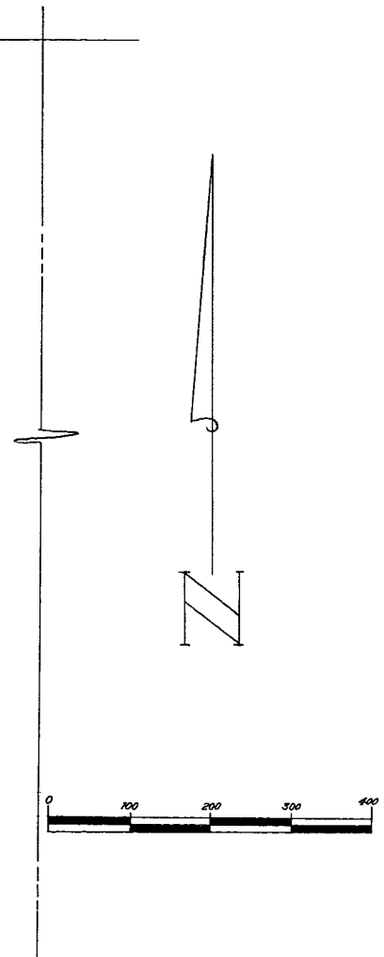

ENGINEER'S CERTIFICATE

State of Nevada }
County of Clark } ss

I Frank D. Rathbun Jr. first being duly sworn, depose and say that this map consisting of one sheet, has been correctly drawn to the designated scale from field notes of a survey made by me and completed on the 6th day of June 1962; and that it correctly represents the proposed location and extent of the works used to divert water from the Las Vegas Artesian Basin in Clark County Nevada by the Las Vegas Land and Improvement Co Inc for Quasi-Municipal and Domestic (Subdivison) use, that the proposed point of diversion, the approximate location of the diverting channel, and all other works which will cross or connect with the proposed works are fully and correctly shown hereon.

Frank D. Rathbun Jr.
STATE WATER RIGHT SURVEYOR

BASIS OF BEARINGS

The Basis of Bearings for this Survey is the Bearing of the South Line of the S1/4 of Section 19 T20S, R61E M.D.B&M, recorded as N 89°56'00"W, By R.S. 428 on Map of Survey on file in the office of the Clark County Recorder, in File 1, Page 5.

Subscribed and Sworn before me this 15th day of June 1962.

Mary Jean Barnes
NOTARY PUBLIC IN AND FOR CLARK COUNTY NEVADA

My Commission expires July 28, 1962

FILED
August 17, 1962
STATE ENGINEER'S OFFICE

MAP TO ACCOMPANY APPLICATION
TO APPROPRIATE WATER
FOR
QUASI-MUNICIPAL SUPPLY (Subdivison) &
DOMESTIC USE
by
LAS VEGAS LAND & IMPROVEMENT CO. Inc.
from
Las Vegas Artesian Basin, Clark County
Nevada

20647