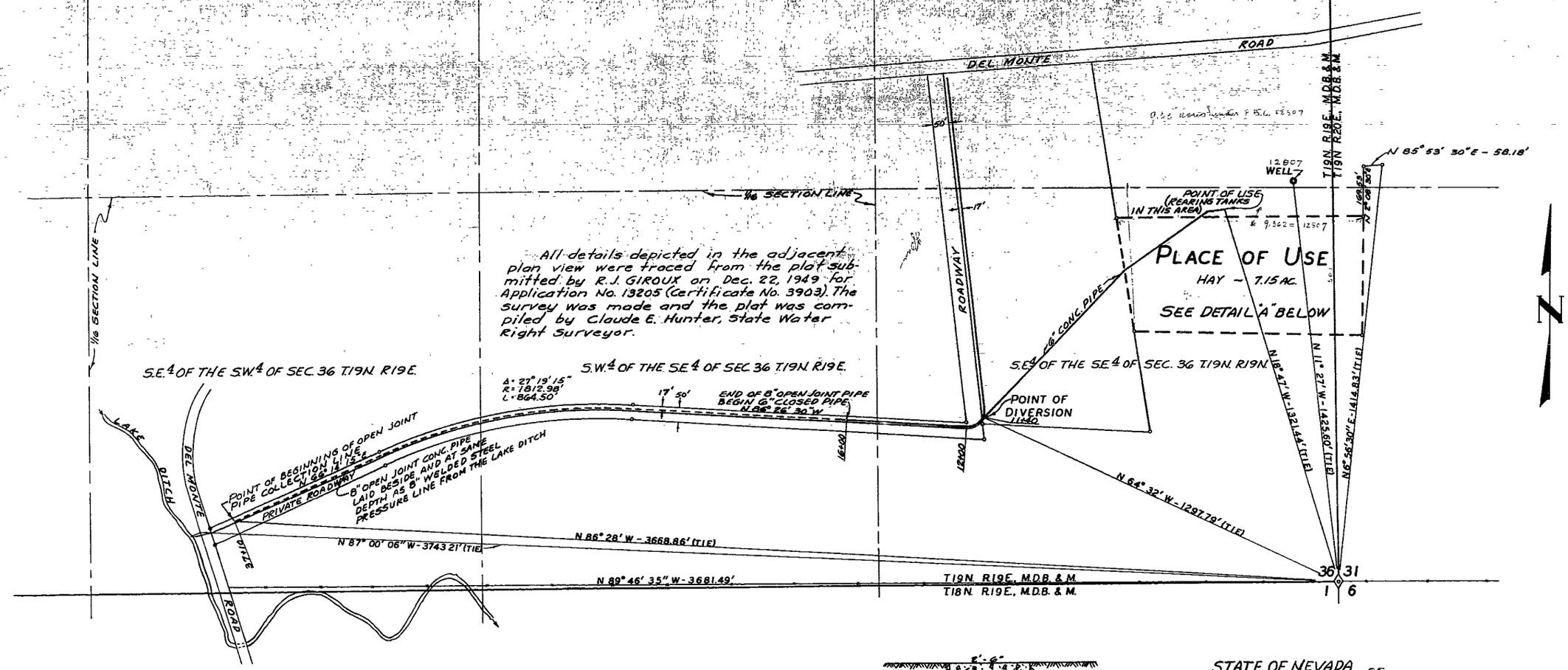

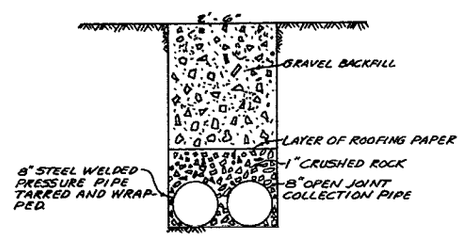

TYPICAL SECTION
(NO SCALE)

DETAIL "A"
SCALE: 1" = 60'

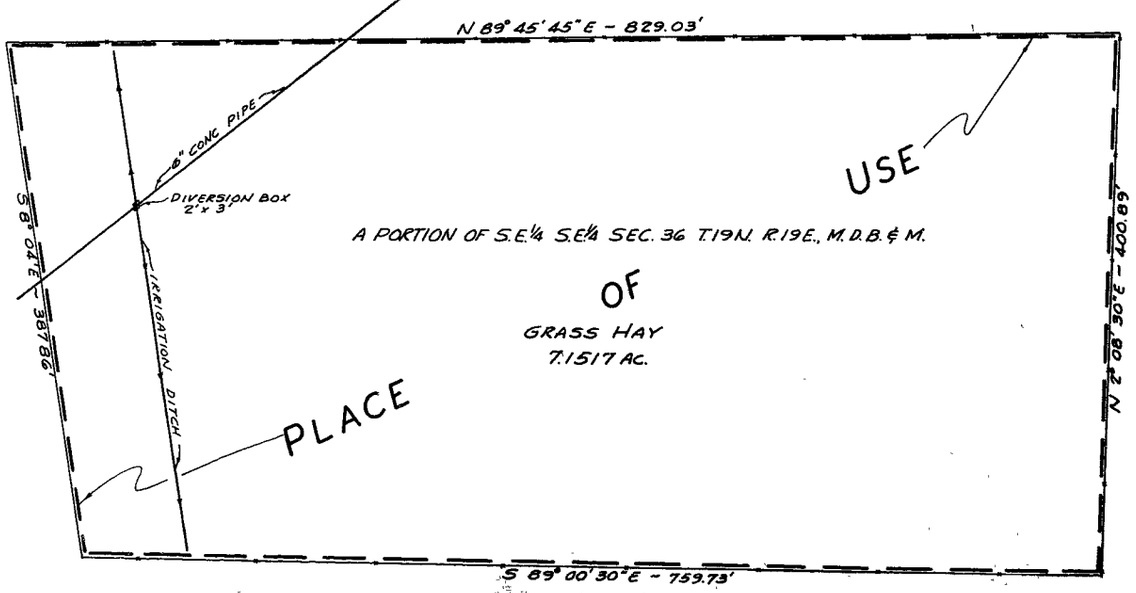

CULTURAL MAP TABULATION

SECTION	SUBDIVISION	TOWNSHIP	RANGE	CULTIVATED ACREAGE	DESCRIPTION OF CULTURE	DATE OF FIRST CULTURE
36	A PORTION OF S.E.¼ S.E.¼	19N	19E	7.1517	GRASS HAY	

Details of the place of use, irrigation works and acreage tabulation as depicted on the enlarged plan (DETAIL "A") were surveyed and platted by STARR HILL, JR. State Water Right Surveyor NO. 217.

STATE OF NEVADA ss
COUNTY OF WASHOE

I, STARR HILL, JR, being duly sworn, depose and say that this map consisting of 1 sheet, has been correctly drawn to the designated scale from field notes of a survey made by me on June 23, 1962; that it truly and correctly represents the proposed location and extent of the works used to divert water from an underground source in Washoe County, by ROLAND J. GIROUX for irrigation purposes. That the proposed point of diversion, the approximate location and size of the diverting channel, all reservoirs or basins, the location and names of all other works which will cross or connect with the proposed works, and the boundary of all lands, showing by 40-acre subdivisions the areas proposed to be irrigated, are fully and correctly designated thereon.

Starr Hill Jr.
STATE WATER RIGHT SURVEYOR NO. 217

Subscribed and sworn to before me this 30th day of July, 1962.

Francis J. Jacobson
NOTARY PUBLIC IN AND FOR WASHOE COUNTY, NEVADA

My commission expires May 1, 1965.

BASIS OF BEARINGS - PLAT FOR APPLICATION NO. 13205 OF CLAUDE E. HUNTER

200 100 50 0 100 200 300 400 600 800
SCALE: 1" = 200'

FILED
July 31, 1962
STATE ENGINEER'S OFFICE

MAP
TO ACCOMPANY APPLICATION
TO APPROPRIATE WATER
AND
BENEFICIAL USE
FOR IRRIGATION
BY
ROLAND J. GIROUX
FROM
UNDERGROUND SOURCE

22248 → 20621