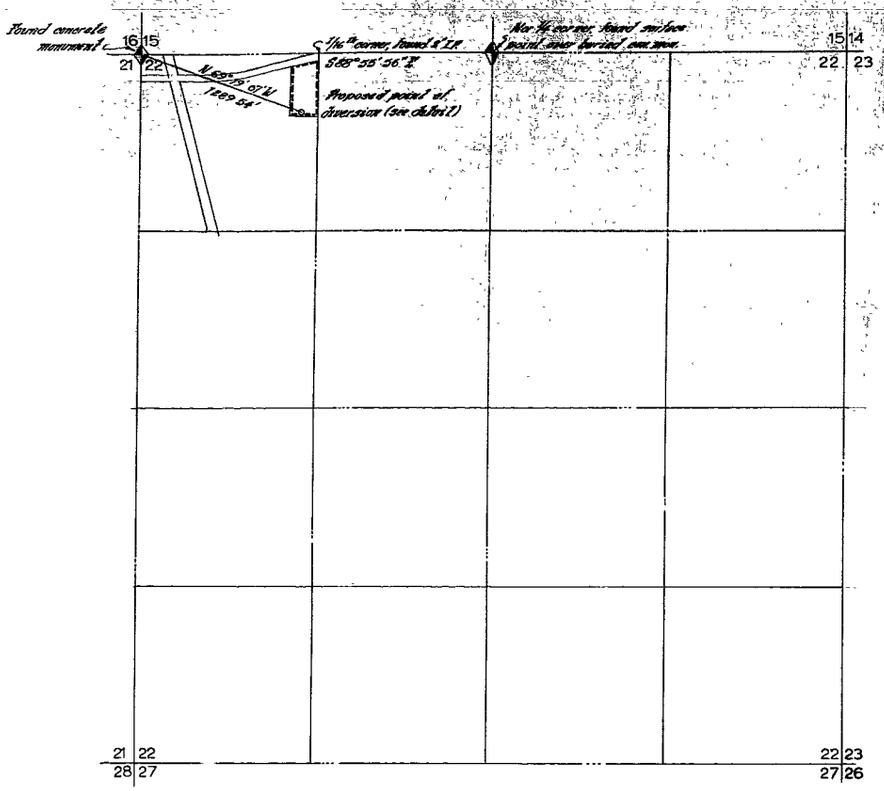

SEC. 22, T21S, R61E
M.D.B.&M.

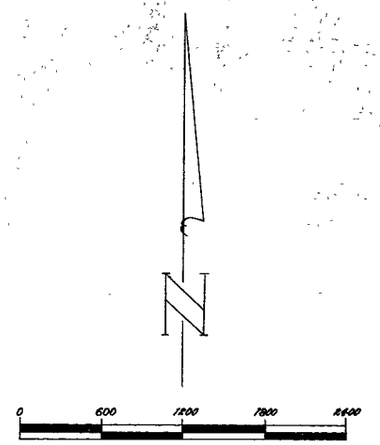

BASIS OF BEARINGS

The Basis of Bearings for this Survey is the bearing of the North Line of the NW 1/4 of Section 22, T21S, R61E, M.D.B.&M., recorded as N 88°55'56" W by R.E. 290 on Map of Survey on file in the office of the Clark County Recorder, in File 1 Page 96

ENGINEER'S CERTIFICATE

State of Nevada } ss
County of Clark }

I Frank D. Rathbun Jr. first being duly sworn, depose and say that this map consisting of one sheet, has been correctly drawn to the designated scale from field notes of a survey made by me and completed on the 10th day of May, 1962; and that it correctly represents the proposed location and extent of the works used to divert water from the Las Vegas Artesian Basin in Clark County Nevada, by the Las Vegas Valley Water District for Municipal supply and Domestic use; that the proposed point of diversion the approximate location of the diverting channel, all other works which will cross or connect with the proposed works are fully and correctly shown hereon.

Frank D. Rathbun Jr.
STATE WATER RIGHT SURVEYOR

Subscribed and sworn before me, this 15th day of May 1962

Mary Jean Barozzi
NOTARY PUBLIC IN AND FOR CLARK COUNTY NEVADA

My Commission expires July 28, 1962

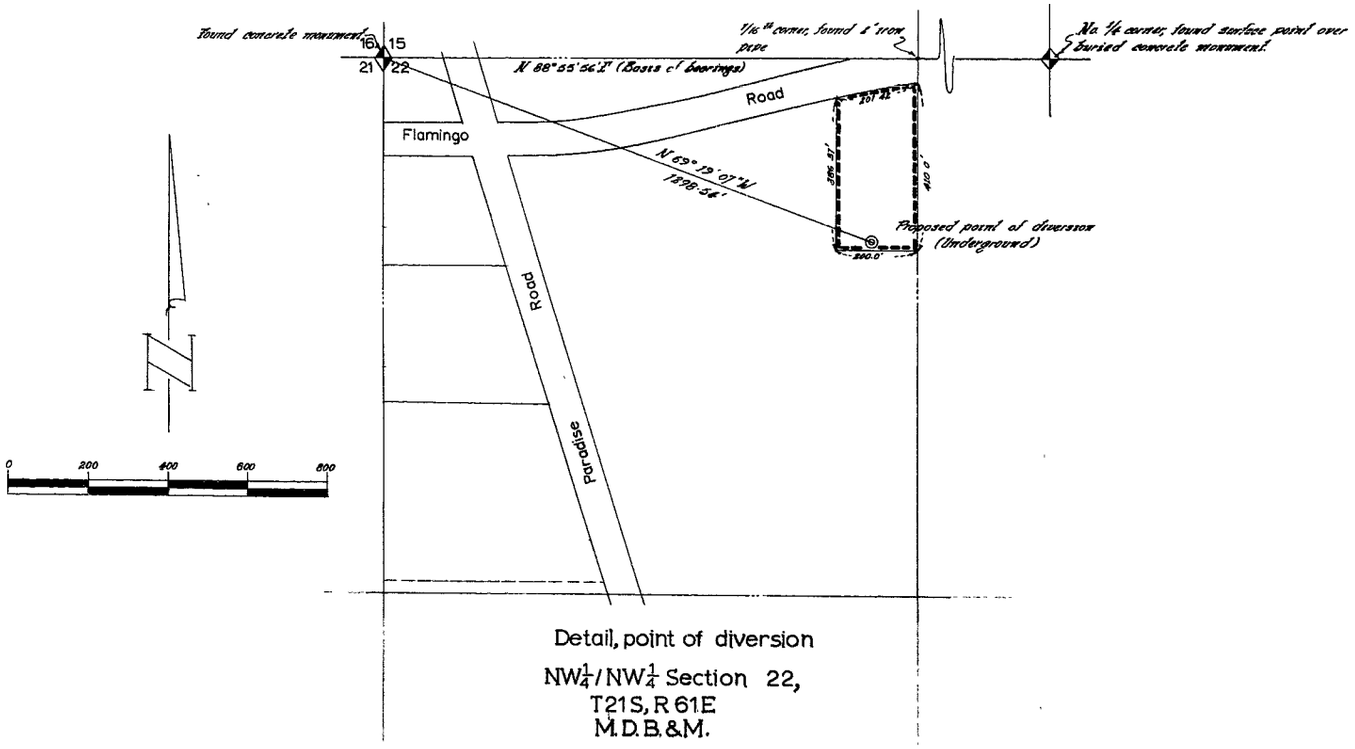

Detail, point of diversion
NW1/4 / NW1/4 Section 22,
T21S, R61E
M.D.B.&M.

FILED
MAY 18, 1962
STATE ENGINEER'S OFFICE

STATE ENGINEER

1962 MAY 18 AM 9 58

MAP TO ACCOMPANY
APPLICATION TO APPROPRIATE WATER
FOR MUNICIPAL SUPPLY AND
DOMESTIC USE
by
Las Vegas Valley Water District
from
Las Vegas Artesian Basin, Clark County Nevada

C-337 20474