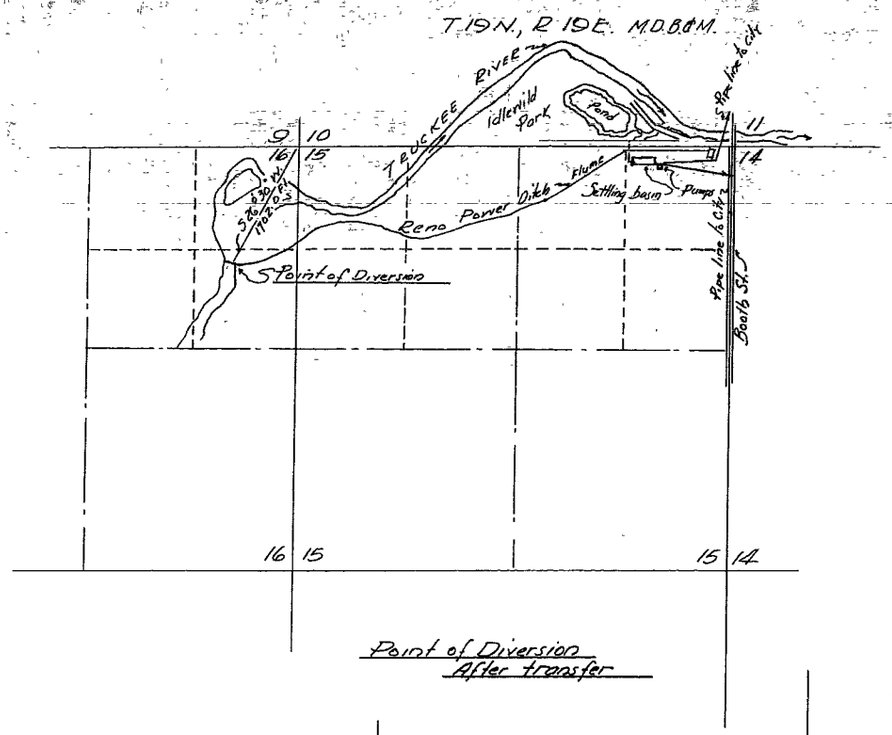

Point of Diversion
After transfer



Place of use – After transfer

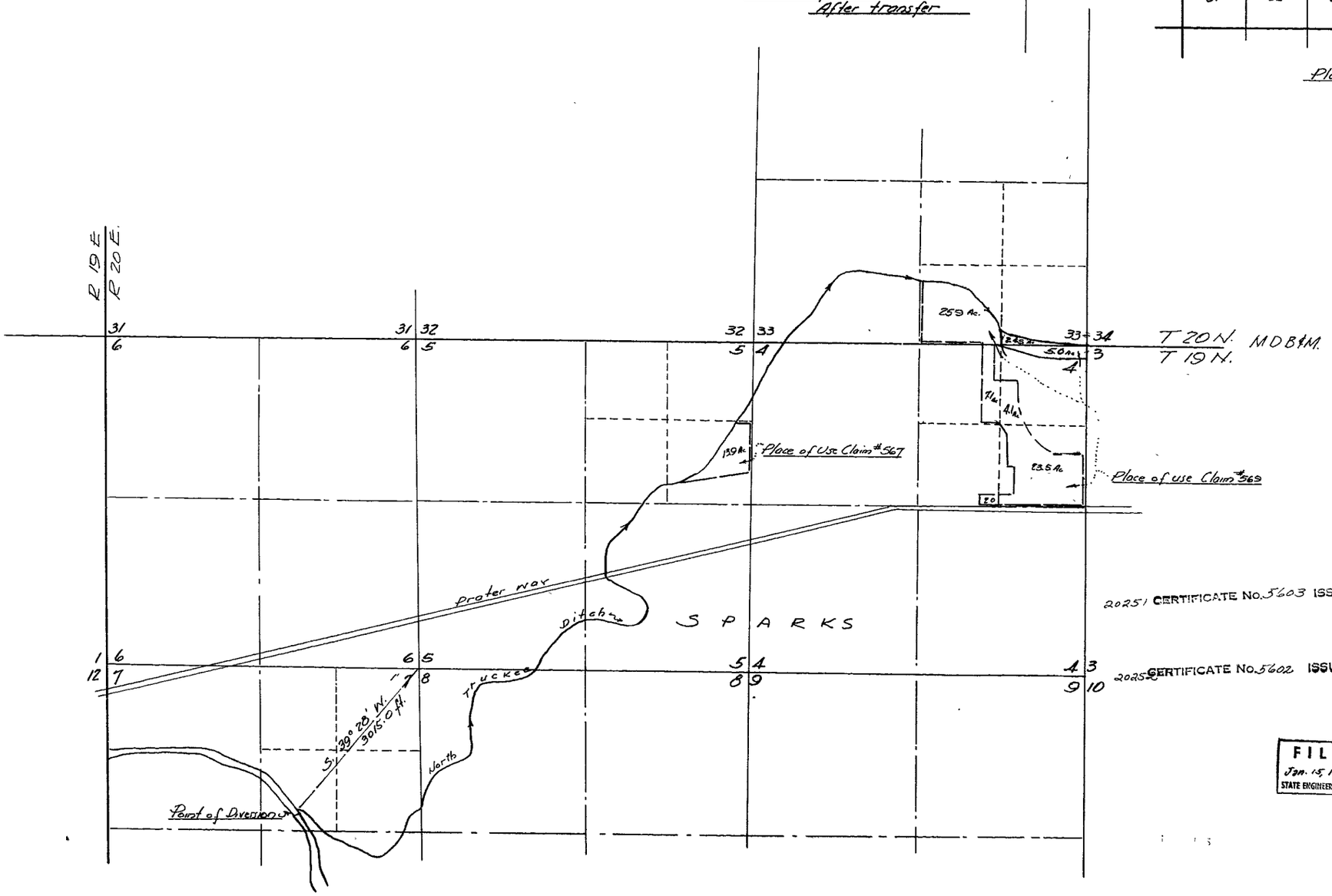

State of Nevada }ss
County of Washoe }

I, Robert S Leighton, being first duly sworn, depose and say that this map, consisting of one sheet, has been correctly drawn to the designated scale, from data available in the office of Sierra Pacific Power Company of Reno, Nevada, that it truly represents the proposed changes in the point of diversion and in the place and manner of use of waters from the Truckee River in Washoe County, Nevada, by Sierra Pacific Power Co.

Robert S Leighton
State Water Right Surveyor

Subscribed and sworn to before me this 8th day of January 1962.

Ben E. Gael
Notary Public in and for Washoe County, Nev.
My Commission expires March 4, 1964

20251 CERTIFICATE No. 5603 ISSUED Aug. 20, 1963

20252 CERTIFICATE No. 5602 ISSUED Aug. 20, 1963

Scale 1" = 1000'

FILED
Jan. 15, 1962
STATE ENGINEER'S OFFICE

MAP
TO ACCOMPANY APPLICATION TO CHANGE POINT OF DIVERSION, PLACE OF USE, AND MANNER OF USE, FROM IRRIGATION TO MUNICIPAL, BY SIERRA PACIFIC POWER COMPANY FOR WATERS OF THE TRUCKEE RIVER.

20252 20251