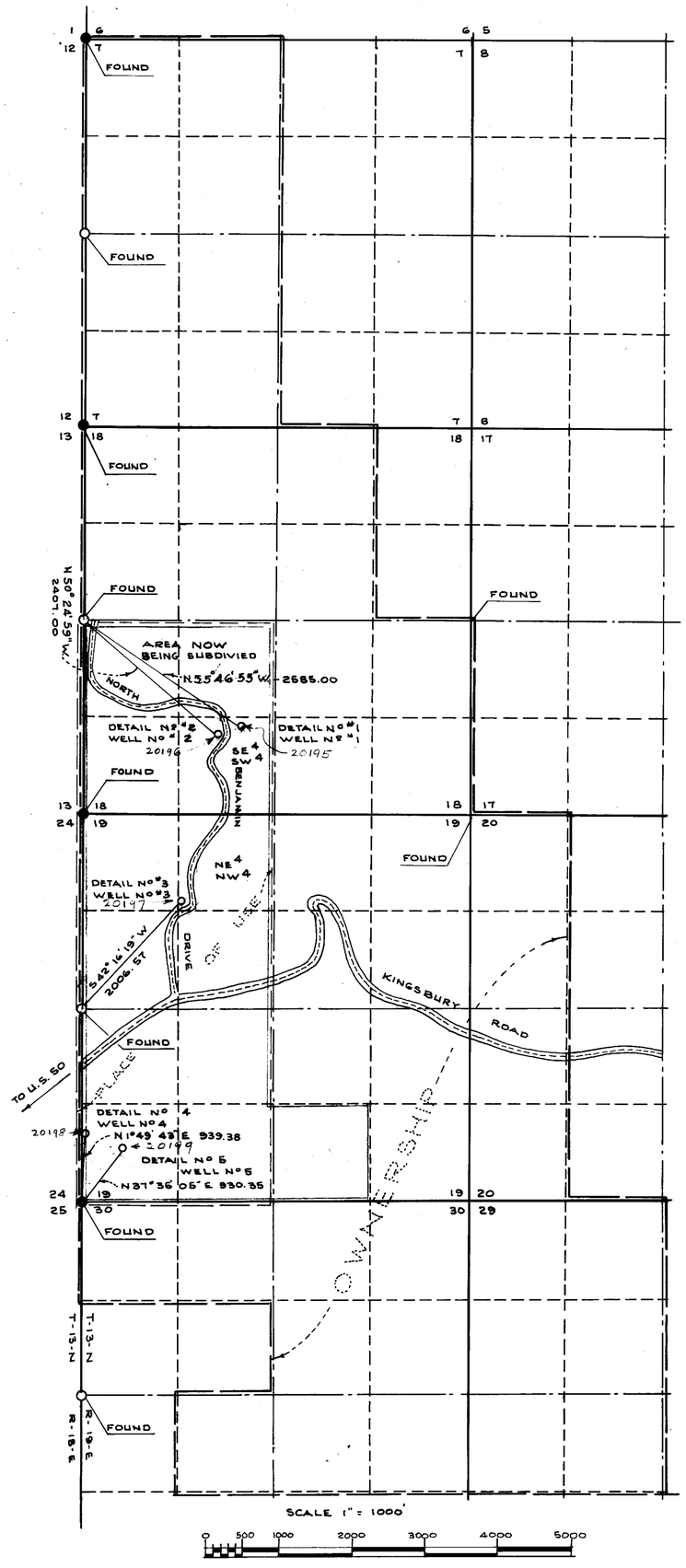

NOTE: ALL CORNERS NOTED ALONG TOWNSHIP LINE ARE U.S. G.L.O. BRASS CAPS. T-13-N R-19-E HAS NOT BEEN RESURVEYED, THEREFORE THE CORNERS FOUND ARE OF THE ORIGINAL SURVEY.

DETAIL Nº 2

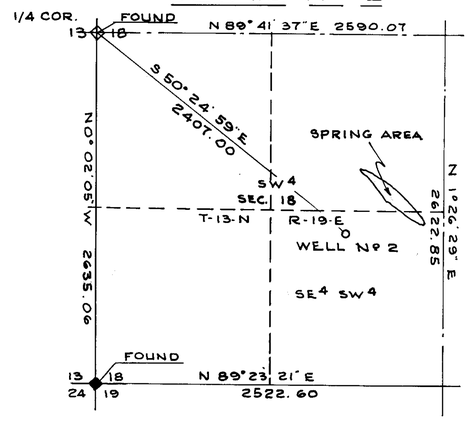

DETAIL Nº 1

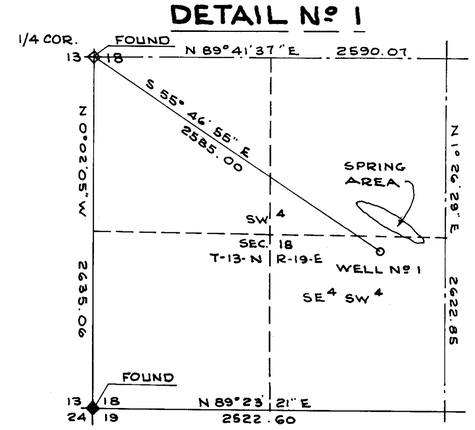

DETAIL Nº 3

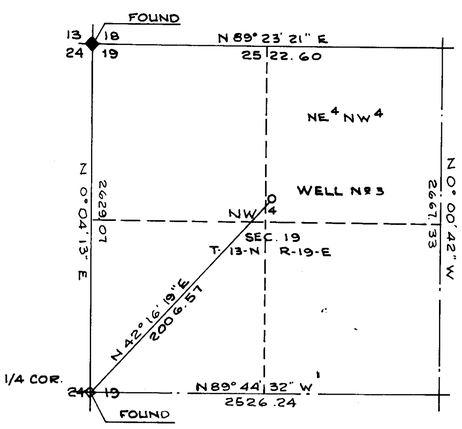

DETAIL Nº 5

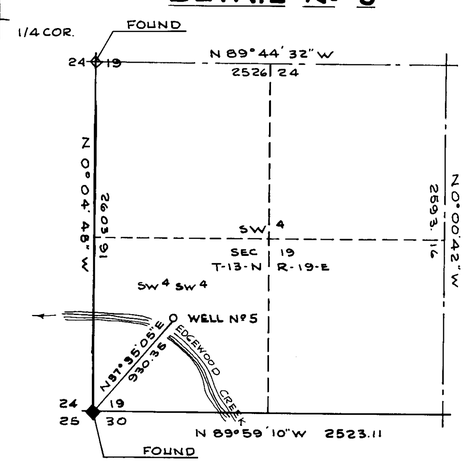

DETAIL Nº 4

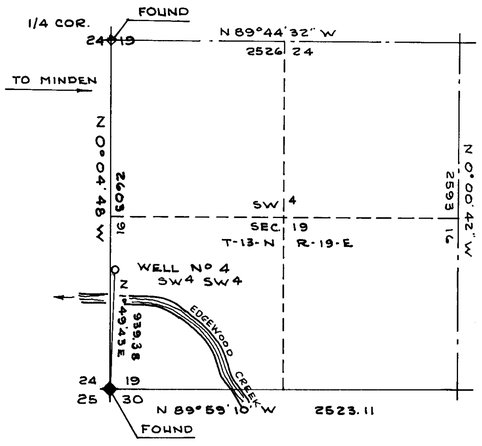

SCALE 1" = 600'

STATE OF NEVADA
COUNTY OF DOUGLAS } S.S.

I, ROBERT H. BARRETT, BEING FIRST DULY SWORN, DEPOSE AND SAY THAT THIS MAP, CONSISTING OF ONE SHEET, HAS BEEN DRAWN TO THE DESIGNATED SCALE FROM FIELD NOTES OF A SURVEY MADE BY ME (OR UNDER MY SUPERVISION AND DIRECTION) BETWEEN THE 1ST DAY AND THE 31ST DAY OF SEPTEMBER 1961; THAT IT TRULY AND CORRECTLY REPRESENTS THE PROPOSED LOCATION AND EXTENT OF THE WORKS USED TO DIVERT WATER FROM AN UNDERGROUND SOURCE IN DOUGLAS COUNTY BY KENT CORPORATION, ZEPHER COVE, NEVADA FOR QUASI-MUNICIPAL AND DOMESTIC PURPOSES; THE PROPOSED POINT OF DIVERSION, THE APPROXIMATE LOCATION AND SIZE OF THE DIVERSION CHANNEL, ALL RESERVOIRS OR BASINS, THE LOCATIONS AND NAMES OF ALL OTHER WORKS WHICH WILL CROSS OR CONNECT WITH THE PROPOSED WORKS AND THE BOUNDARY OF ALL LANDS SHOWING BY 40 ACRE SUBDIVIONS THE AREAS UPON WHICH IT IS PROPOSED TO USE WATER FOR QUASI-MUNICIPAL AND DOMESTIC PURPOSES ARE FULLY AND CORRECTLY DESIGNATED THEREON.

20196 CERTIFICATE No. 7109 ISSUED 8-7-69

20198 CERTIFICATE No. 7110 ISSUED 8-7-69

Robert H Barrett
STATE WATER RIGHT SURVEYOR

SUBSCRIBED AND SWORN TO BEFORE ME THIS 11th DAY OF December 1961.

M. Kathryn Bartlett
NOTARY PUBLIC IN AND FOR THE COUNTY OF DOUGLAS, STATE OF NEVADA.

My Commission Expires December 31, 1962

FILED
Dec. 11, 1961
STATE ENGINEER'S OFFICE

MAP
TO ACCOMPANY APPLICATION TO APPROPRIATE WATER FOR QUASI-MUNICIPAL (SUBDIVISION) AND DOMESTIC PURPOSES BY KENT CORPORATION, ZEPHYR COVE, NEVADA FROM UNDER-GROUND SOURCE.

20199, 20198, 20197, 20196, 20195 & File under