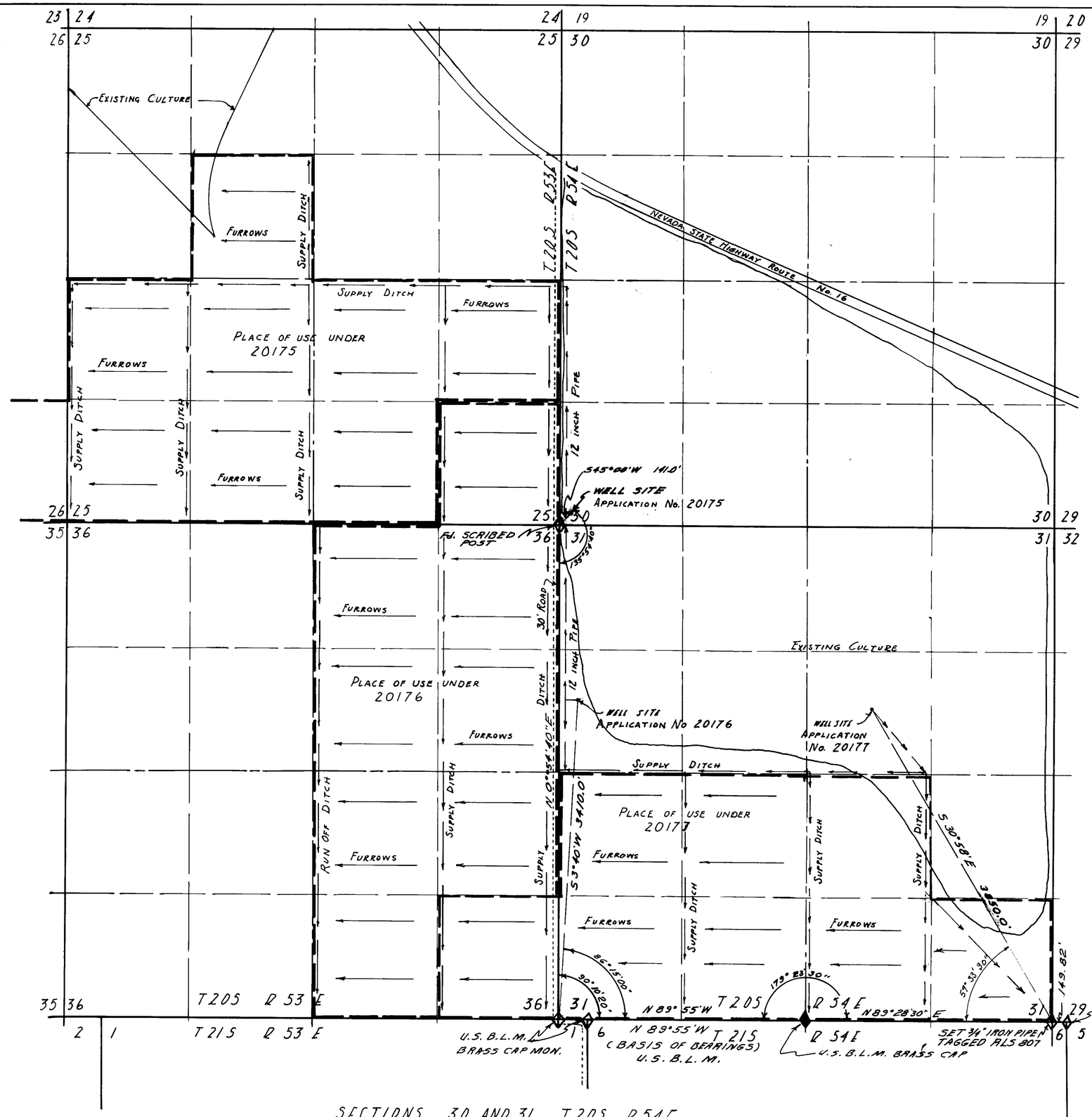

SECTIONS 30 AND 31, T 20 S R 54 E
M. D. B. & M

SECTIONS 25 AND 36, T 20 S R 53 E
M. D. B. & M

CERTIFICATE

STATE OF NEVADA } S.S.
COUNTY OF CLARK }

I, JACK K. LEAVITT, BEING FIRST DULY SWORN, DEPOSE AND SAY THAT THIS MAP, CONSISTING OF THREE SHEETS HAS BEEN CORRECTLY DRAWN TO THE DESIGNATED SCALE FROM FIELD NOTES OF A SURVEY MADE BY ME BETWEEN THE 15TH DAY OF DECEMBER 1961 AND THE 28TH DAY OF JANUARY, 1962; THAT IT TRULY AND CORRECTLY REPRESENTS THE PROPOSED LOCATION AND EXTENT OF THE WORKS USED TO DIVERT WATER FROM AN UNDERGROUND SOURCE IN PAHRUMP VALLEY BASIN, NYE COUNTY BY W.J. WILLIAMS & J.F. CREWS FOR IRRIGATION & DOMESTIC PURPOSES. THE PROPOSED POINT OF DIVERSION THE APPROXIMATE LOCATION AND SIZE OF THE DIVERTING CHANNEL, ALL RESERVOIRS OR BASINS, THE LOCATION AND NAMES OF ALL OTHER WORKS WHICH WILL CROSS OR CONNECT WITH THE PROPOSED WORKS, AND THE BOUNDARY OF ALL LANDS PROPOSED TO BE DEVELOPED ARE FULLY AND CORRECTLY DESIGNATED THEREON.

Jack K. Leavitt
STATE WATER RIGHT SURVEYOR

SUBSCRIBED & SWORN TO BEFORE ME THIS 19 DAY OF February, 1962

Mildred H. Leavitt
NOTARY PUBLIC IN AND FOR CLARK COUNTY, NEVADA

MY COMMISSION EXPIRES: June 8, 1962.

BASIS OF BEARINGS: SOUTH LINE SW¼ SECTION 31 T 20 S, R 54 E, M.D.B. & M = N 89°54'W (U.S.B.L.M.)

STATE ENGINEER
1962 MAR 12 AM 11 13

FILED Mar. 12, 1962

MAP TO ACCOMPANY APPLICATION TO APPROPRIATE WATER FOR:

IRRIGATION & DOMESTIC PURPOSES

BY: W. J. WILLIAMS & J. F. CREWS FROM: UNDERGROUND SOURCE IN PAHRUMP VALLEY BASIN, NYE COUNTY, NEVADA

SURVEYED BY JACK K. LEAVITT
REGISTERED LAND SURVEYOR PROFESSIONAL ENGINEER RLS 807

SHEET 1 OF 3 SHEETS

20177. 20176. 20175. 20174. 20173. 20172. 20171. 20170. 20169. 20168

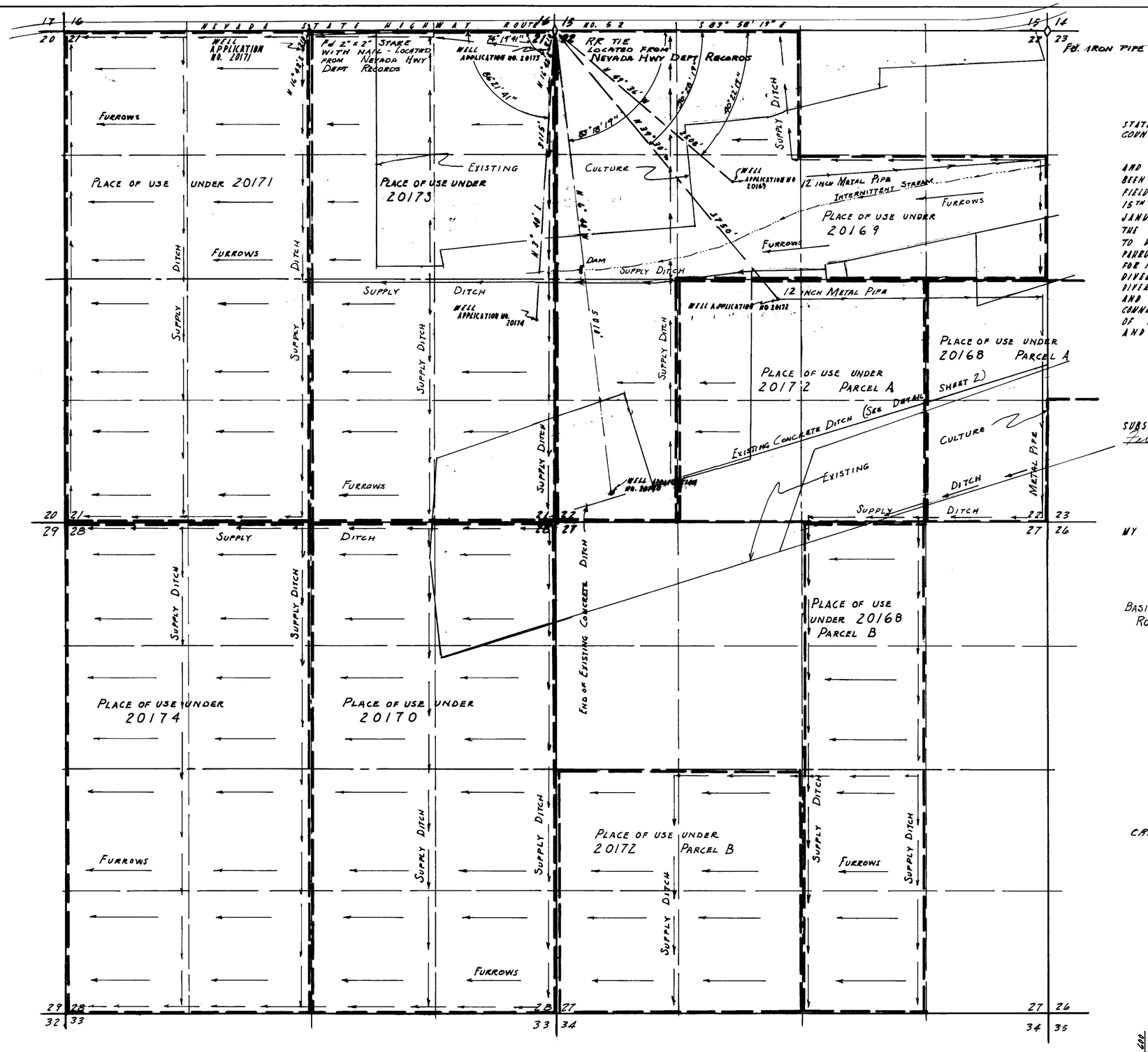

SECTIONS 21, 22, 27, 28
T20S, R53E, M.D.B. & M.

CERTIFICATE

STATE OF NEVADA }
COUNTY OF CLARK } S.S.

I, JACK K. LEAVITT, BEING FIRST DULY SWORN, DEPOSE AND SAY THAT THIS MAP, CONSISTING OF THREE SHEETS HAS BEEN CORRECTLY DRAWN TO THE DESIGNATED SCALE FROM FIELD NOTES OF A SURVEY MADE BY ME BETWEEN THE 15TH DAY OF DECEMBER 1961 AND THE 28TH DAY OF JANUARY, 1962; THAT IT TRULY AND CORRECTLY REPRESENTS THE PROPOSED LOCATION AND EXTENT OF THE WORKS USED TO DIVERT WATER FROM AN UNDERGROUND SOURCE IN PAHRUMP VALLEY BASIN, NYE COUNTY BY W.J. WILLIAMS & J.F. CREWS FOR IRRIGATION & DOMESTIC PURPOSES. THE PROPOSED POINT OF DIVERSION, THE APPROXIMATE LOCATION AND SIZE OF THE DIVERTING CHANNEL, ALL RESERVOIRS OR BASINS, THE LOCATION AND NAMES OF ALL OTHER WORKS WHICH WILL CROSS OR CONNECT WITH THE PROPOSED WORKS, AND THE BOUNDARY OF ALL LANDS PROPOSED TO BE DEVELOPED ARE FULLY AND CORRECTLY DESIGNATED THEREON.

Jack K. Leavitt
STATE WATER RIGHT SURVEYOR

SUBSCRIBED & SWORN TO BEFORE ME THIS 19 DAY OF February, 1962

Mildred H. Leavitt
NOTARY PUBLIC IN AND FOR
CLARK COUNTY, NEVADA

MY COMMISSION EXPIRES June 8, 1962

BASIS OF BEARING NEVADA STATE HIGHWAY
ROUTE No. 52 S 89° 58' 19" E

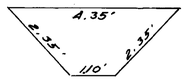

SCALE: 1" = 2.00'
CROSS SECTION - EXISTING CONCRETE DITCH

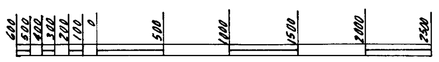

SCALE: 1" = 600'

FILED
Mar. 12, 1962
STATE ENGINEER'S OFFICE

STATE ENGINEER

1962 MAR 12 AM 11 13

SHEET 3 of 3 SHEETS

MAP TO ACCOMPANY
APPLICATION TO APPROPRIATE
WATER FOR:
IRRIGATION & DOMESTIC PURPOSES

BY: W.J. WILLIAMS & J.F. CREWS FROM: UNDERGROUND SOURCE IN PAHRUMP VALLEY BASIN, NYE COUNTY, NEVADA
SURVEYED BY JACK K. LEAVITT
REGISTERED PROFESSIONAL ENGINEER
LAND SURVEYOR RLS 807

20177 20176 20175 20174 20173 20172 20171 20170 20169 20168

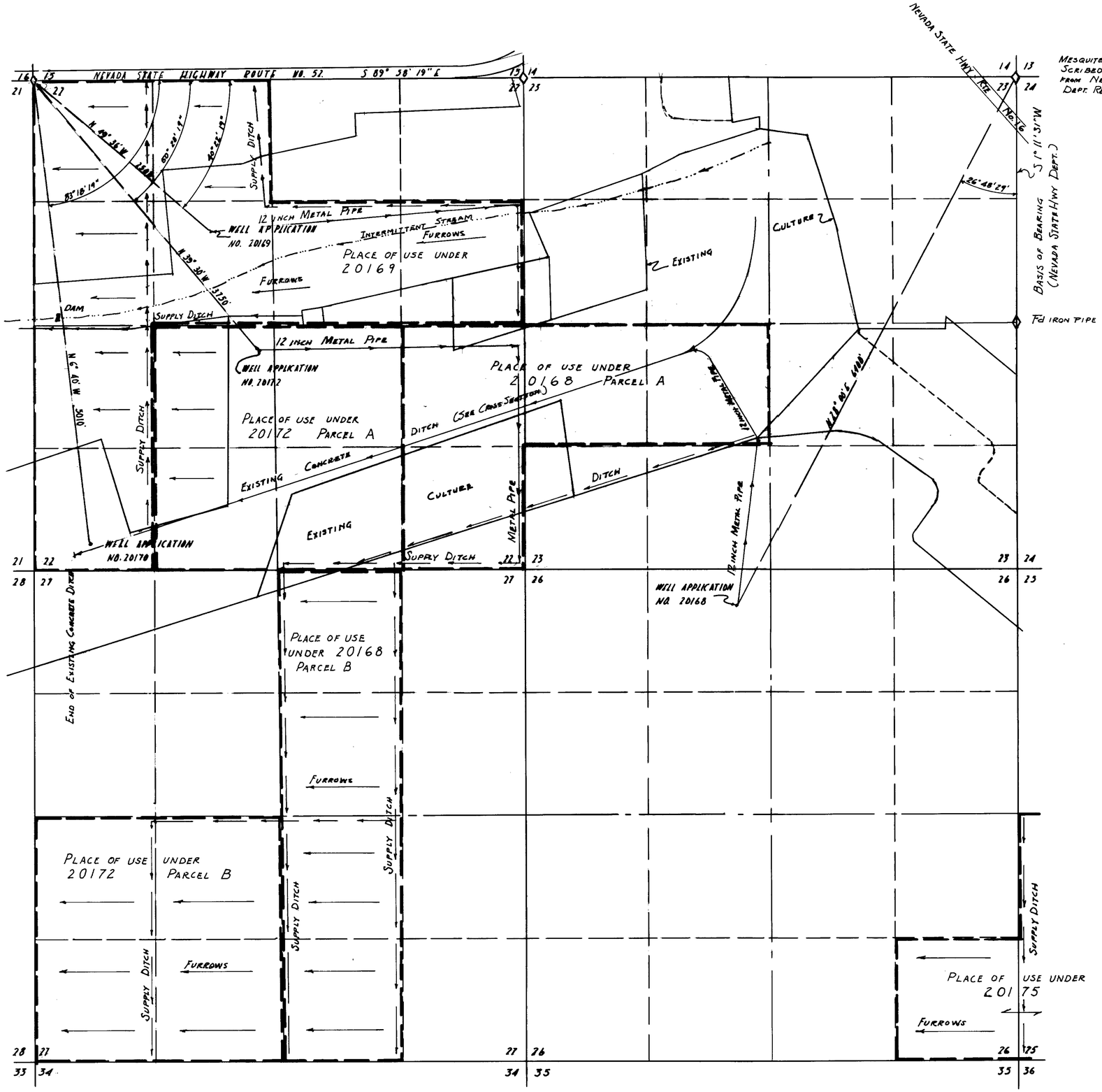

SECTIONS 22, 23, 26, 27
T20S, R53E, M.D.B.&M.

CERTIFICATE

STATE OF NEVADA }
COUNTY OF CLARK } S.S.

I, JACK K. LEAVITT, BEING FIRST DULY SWORN, DEPOSE AND SAY THAT THIS MAP, CONSISTING OF THREE SHEETS HAS BEEN CORRECTLY DRAWN TO THE DESIGNATED SCALE FROM FIELD NOTES OF A SURVEY MADE BY ME BETWEEN THE 13TH DAY OF DECEMBER, 1961 AND THE 28TH DAY OF JANUARY, 1962; THAT IT TRULY AND CORRECTLY REPRESENTS THE PROPOSE LOCATION AND EXTENT OF WORKS USED TO DIVERT WATER FROM AN UNDERGROUND SOURCE IN PAHRUMP VALLEY BASIN, NYE COUNTY BY W.J. WILLIAMS & J.F. CREWS FOR IRRIGATION & DOMESTIC PURPOSES. THE PROPOSED POINT OF DIVERSION THE APPROXIMATE LOCATION AND AND SIZE OF THE DIVERTING CHANNEL, ALL RESERVOIRS OR BASINS, THE LOCATION AND NAMES OF ALL OTHER WORKS WHICH WILL CROSS OR CONNECT WITH THE PROPOSED WORKS, AND THE BOUNDARY OF ALL LANDS PROPOSED TO BE DEVELOPED ARE FULLY AND CORRECTLY DESIGNATED THEREON.

Jack K. Leavitt
STATE WATER RIGHT SURVEYOR

SUBSCRIBED & SWORN TO BEFORE ME THIS 19 DAY OF February, 1962

Mildred S. Leavitt
NOTARY PUBLIC IN AND FOR CLARK COUNTY, NEVADA

MY COMMISSION EXPIRES: June 8, 1962.

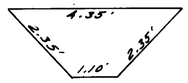

SCALE: 1" = 2.00'
CROSS SECTION EXISTING CONCRETE DITCH

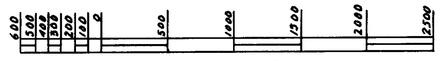

SCALE 1" = 600'

FILED
MAR 12, 1962
STATE ENGINEER'S OFFICE

STATE ENGINEER

1962 MAR 12 AM 11 14

SHEET 2 OF 3 SHEETS

MAP TO ACCOMPANY
APPLICATION TO APPROPRIATE
WATER FOR:

IRRIGATION & DOMESTIC PURPOSES

BY: W. J. WILLIAMS & J. F. CREWS FROM UNDERGROUND SOURCE IN PAHRUMP VALLEY BASIN, NYE COUNTY, NEVADA

SURVEYED BY: JACK K. LEAVITT
REGISTERED PROFESSIONAL ENGINEER
LAND SURVEYOR RLS 807

20177 20176 20175 20174 20173 20172 20171 20170 20169 20168 File under