Contour	Area-Acres
65	0.0
70	5.
80	85.
90	331.
100	652.

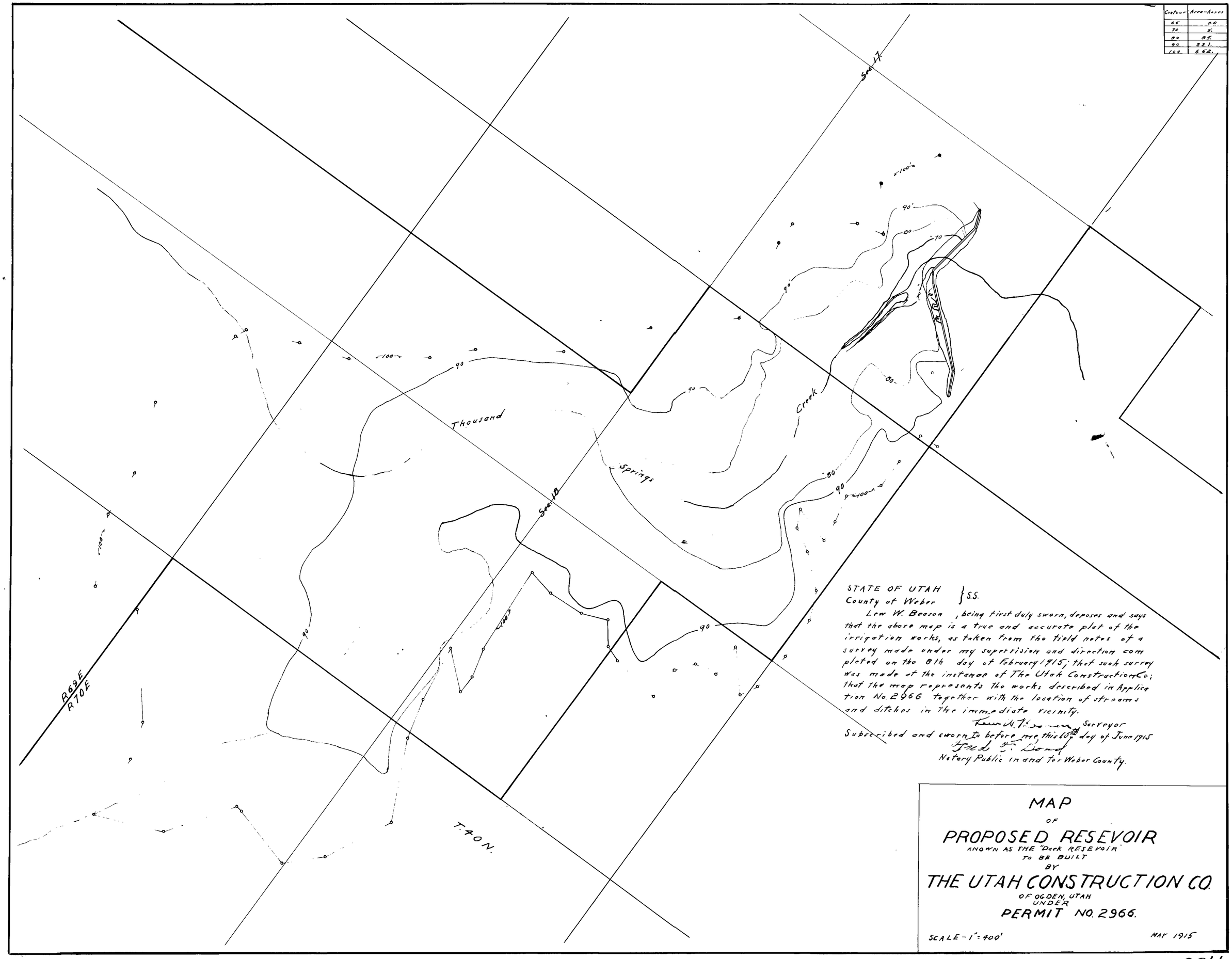

STATE OF UTAH }
County of Weber } S.S.

Lew W. Beason, being first duly sworn, deposes and says that the above map is a true and accurate plat of the irrigation works, as taken from the field notes of a survey made under my supervision and direction completed on the 8th day of February 1915; that such survey was made at the instance of The Utah Construction Co; that the map represents the works described in Application No. 2966 together with the location of streams and ditches in the immediate vicinity.

Lew W. Beason, Surveyor

Subscribed and sworn to before me this 10th day of June 1915

Fred F. Bond
Notary Public in and for Weber County.

MAP
OF
PROPOSED RESEVOIR
KNOWN AS THE "Dock RESEVOIR"
TO BE BUILT
BY
THE UTAH CONSTRUCTION CO.
OF OGDEN, UTAH
UNDER
PERMIT NO. 2966.

SCALE - 1" = 400'

MAY 1915

2966



Longitudinal Section On Center Line - 200 ft. to 1 in - Hor.
12 ft. to 1 in - Vert.

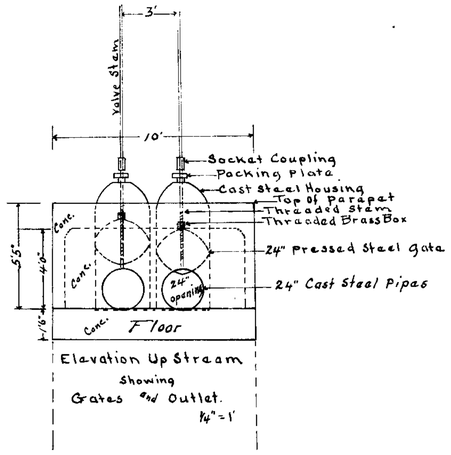

Elevation Up Stream
Showing
Gates and Outlet.
1/4" = 1'

State Of Utah
County Of Weber ss.

H.B. Way, being first duly sworn according to law, deposes and says, that the above plans are true and accurate representations of the dam and outlet of the Dack reservoir, constructed by The Utah Construction Co. under water application No. 2966, as taken from the field notes of a survey made by me, completed on the 12th day of March 1924.

That the survey and drawings were made at the instance of The Utah Construction Co; that said Company is the owner of the said Water Application, and the lands irrigated thereunder.

H. B. Way

Subscribed and sworn to before me this 21st day of march 1924.

H. B. McCune

Notary Public in and for Weber County Utah.

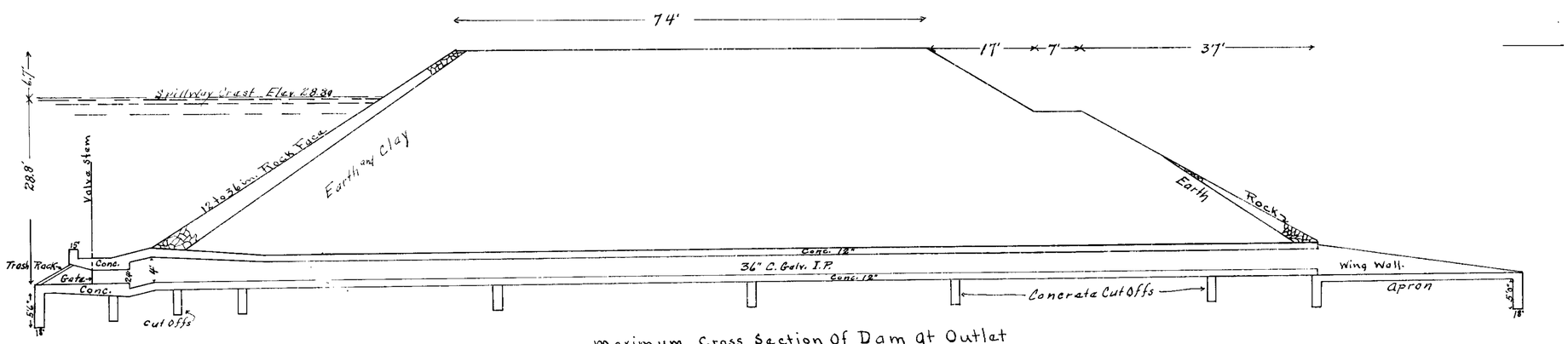

Maximum Cross Section Of Dam at Outlet
3/32" = 1'

The Utah Construction Company
Plans of
Dack Reservoir As Constructed
on
Thousand Springs Creek
under
Water Application No. 2966.

FILED
STATE ENGINEER

Sheet No. 1

2966

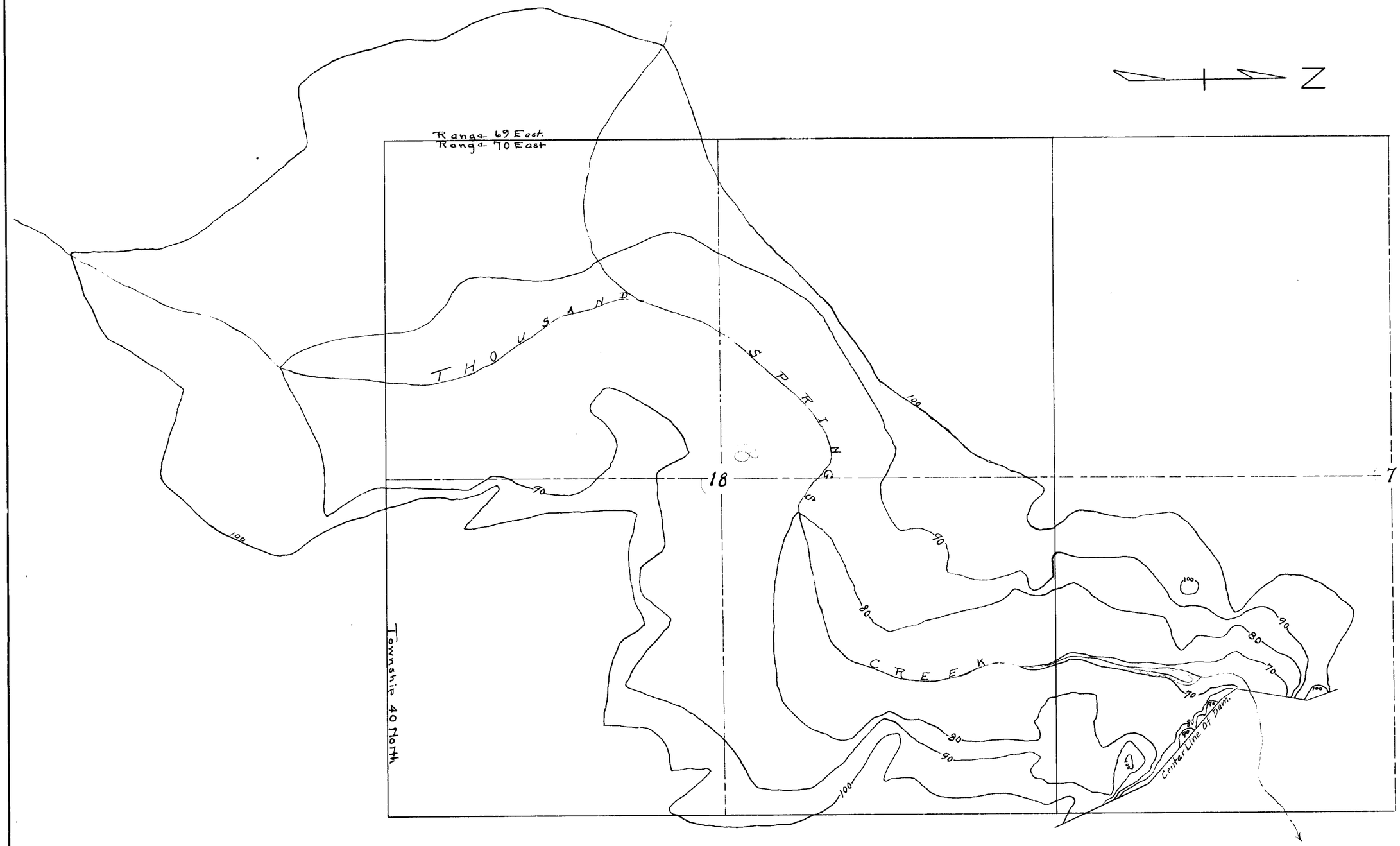

CAPACITY OF RESERVOIR AS BUILT TO 100 FOOT CONTOUR
7457.5 ACRE FEET

STATE OF UTAH } SS.
County of Weber

H. B. Way, being first duly sworn, deposes and says that the above map is a true and accurate plat of the irrigation works, as taken from the field notes of a survey made under my supervision and direction completed on the 8th day of February 1915, that such survey was made at the instance of The Utah Construction Co. that the map represents the works described in Application, № 2966.

H B Way
Surveyor

Subscribed and sworn to before me this 15th day of Feb. 1924

J. B. McCune
Notary Public in and for Weber County, Utah.

THE UTAH CONSTRUCTION CO.

Map of

DAKE RESERVOIR

Showing

CONTOUR LINES TEN FOOT INTERVALS

PERMIT № 2966

Scale 1" = 400'

FILED
MAR 25 1924
STATE ENGINEER'S OFFICE

2966