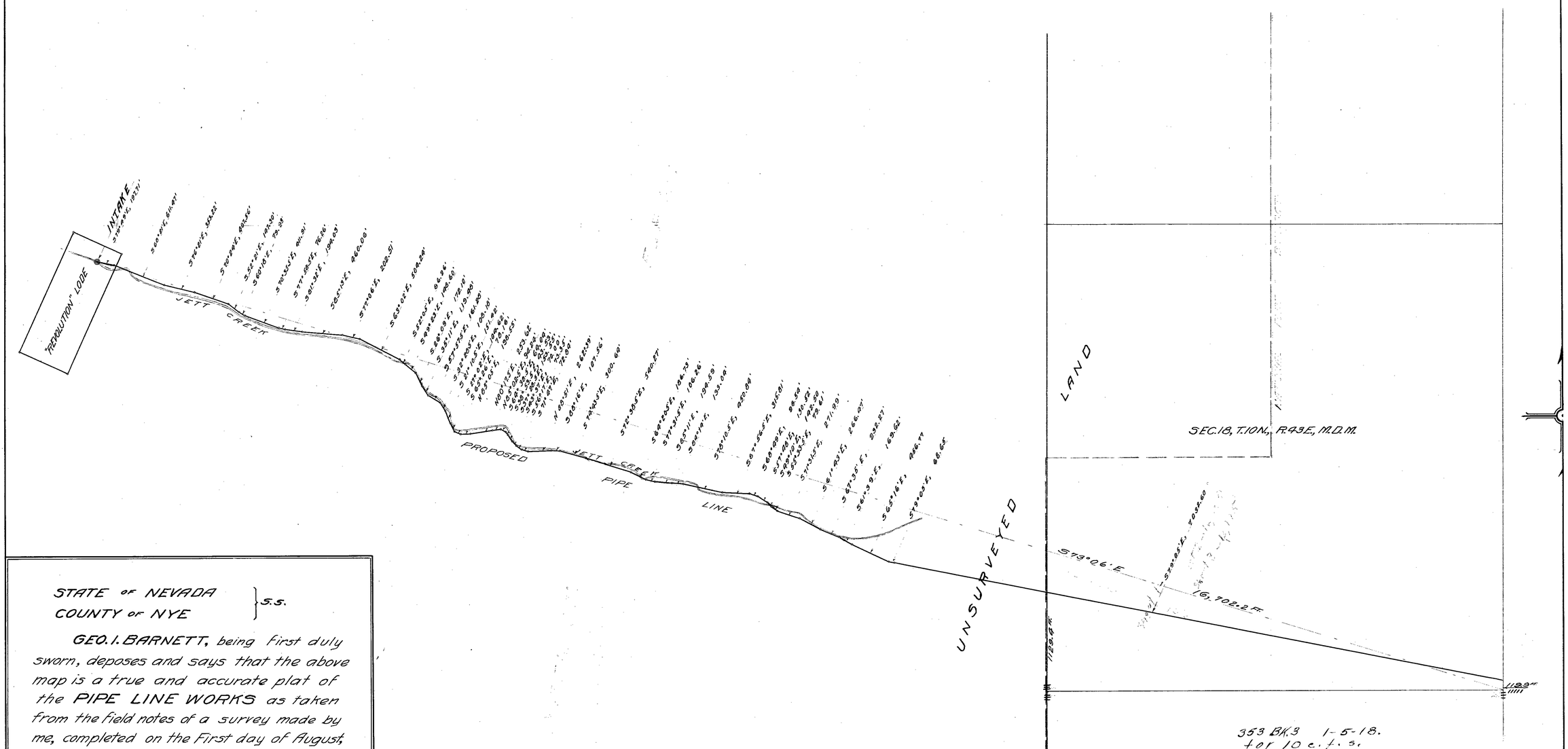

353 BK3 1-5-18.
for 10 c.f.s.

STATE OF NEVADA }
COUNTY OF NYE } S.S.

GEO. I. BARNETT, being first duly sworn, deposes and says that the above map is a true and accurate plat of the PIPE LINE WORKS as taken from the field notes of a survey made by me, completed on the First day of August, A.D. 1914; that such survey was made at the instance of the ROUND MOUNTAIN MINING COMPANY; that the map represents the works described in application No. 2908, together with the location of streams and ditches in the immediate vicinity.

Geo. I. Barnett. Surveyor.

Subscribed and sworn to before me this, the 15th day of February, A.D. 1915.

George Foley

Notary Public in and For Nye County, Nevada.

PLAT
OF
PROPOSED PIPE LINE
FROM
POINT OF DIVERSION IN JETT CREEK
TO
POINT OF DISTRIBUTION ON PROPERTY OF
ROUND MOUNTAIN MINING COMPANY

APPROPRIATOR: ROUND MOUNTAIN MINING COMPANY

NUMBER APPLICATION: 2908

Feb 18, 1915

COMPLETE SURVEY ON FOUR SHEETS

SCALE: 1" = 600'

Place in 2908

10217 SHEET No. 1.

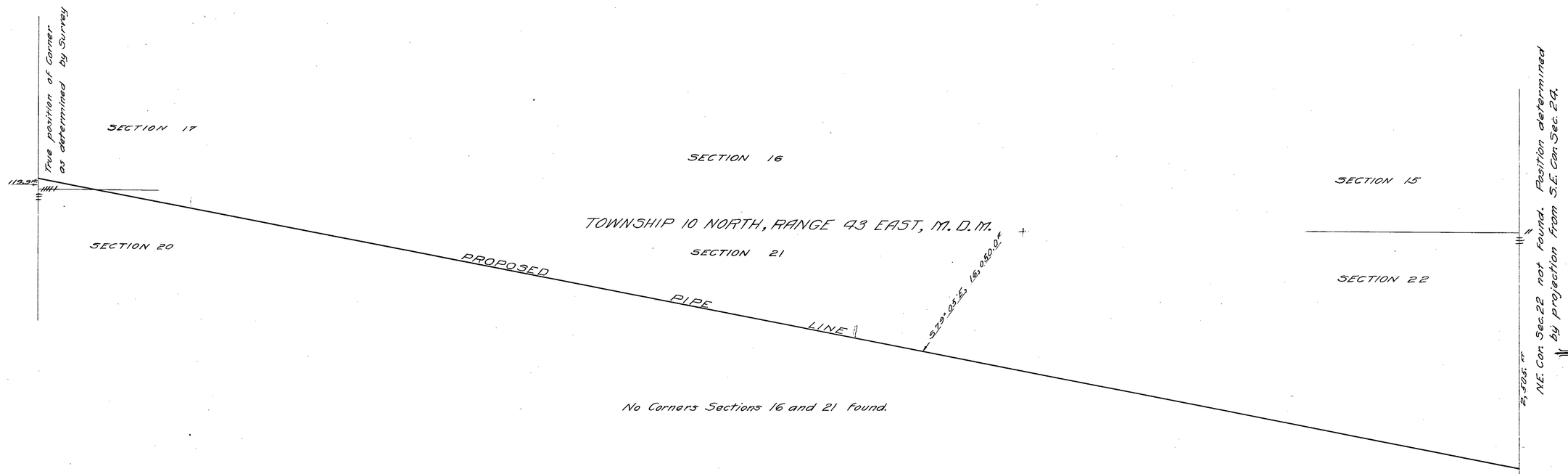

Place in

10217 SHEET No. 2 2908

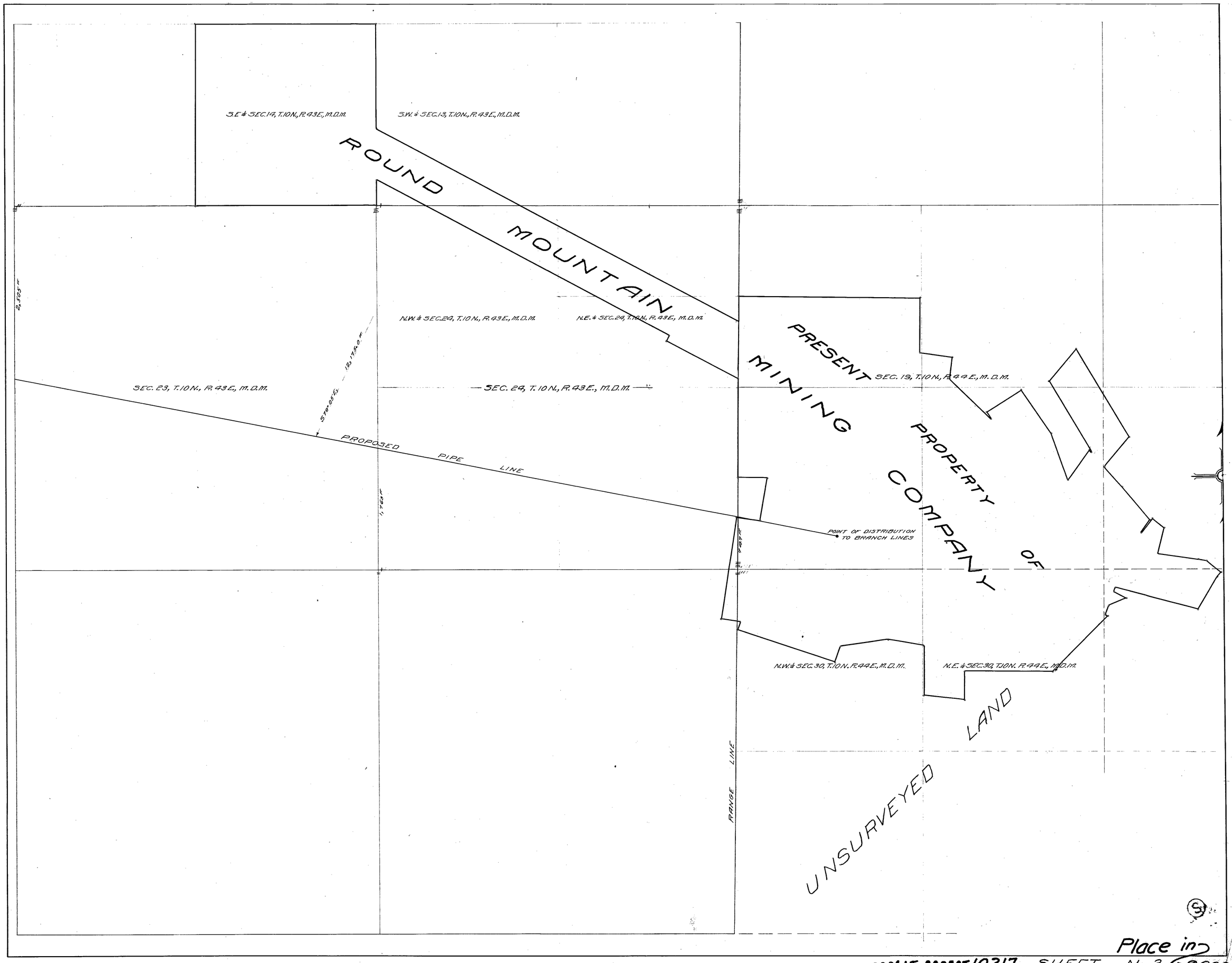

Place in

80064T 80058T/0217 SHEET No. 3. 2908

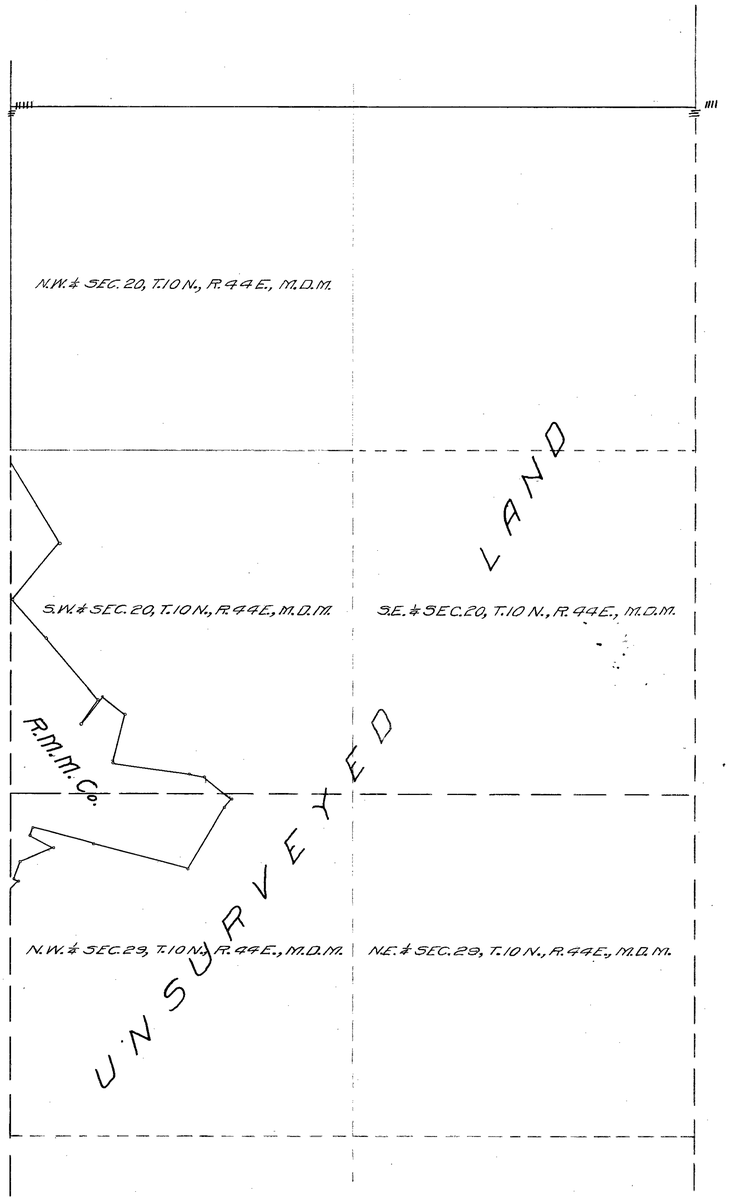

Feb 18, 1915

Place in 2908

10217 SHEET No. 4.