SHEET No. 1. of 2

State of Nevada. } ss.
County of Elko.

Frederick Davis, being first duly sworn, deposes and says that this map is a true and accurate plat of the irrigation works, as taken from the field notes of a survey, made by me, and completed on the 17th day of December 1913; that such survey was made at the instance of the Russell Land and Cattle Co; that the map represents the works described in application No. 2780, together with the location of streams and ditches, in the immediate vicinity.

Subscribed and sworn to before me this 1st day of June 1914.

J. N. Dartt
Notary Public in and for Elko County, Nevada.

Frederick Davis
Surveyor.

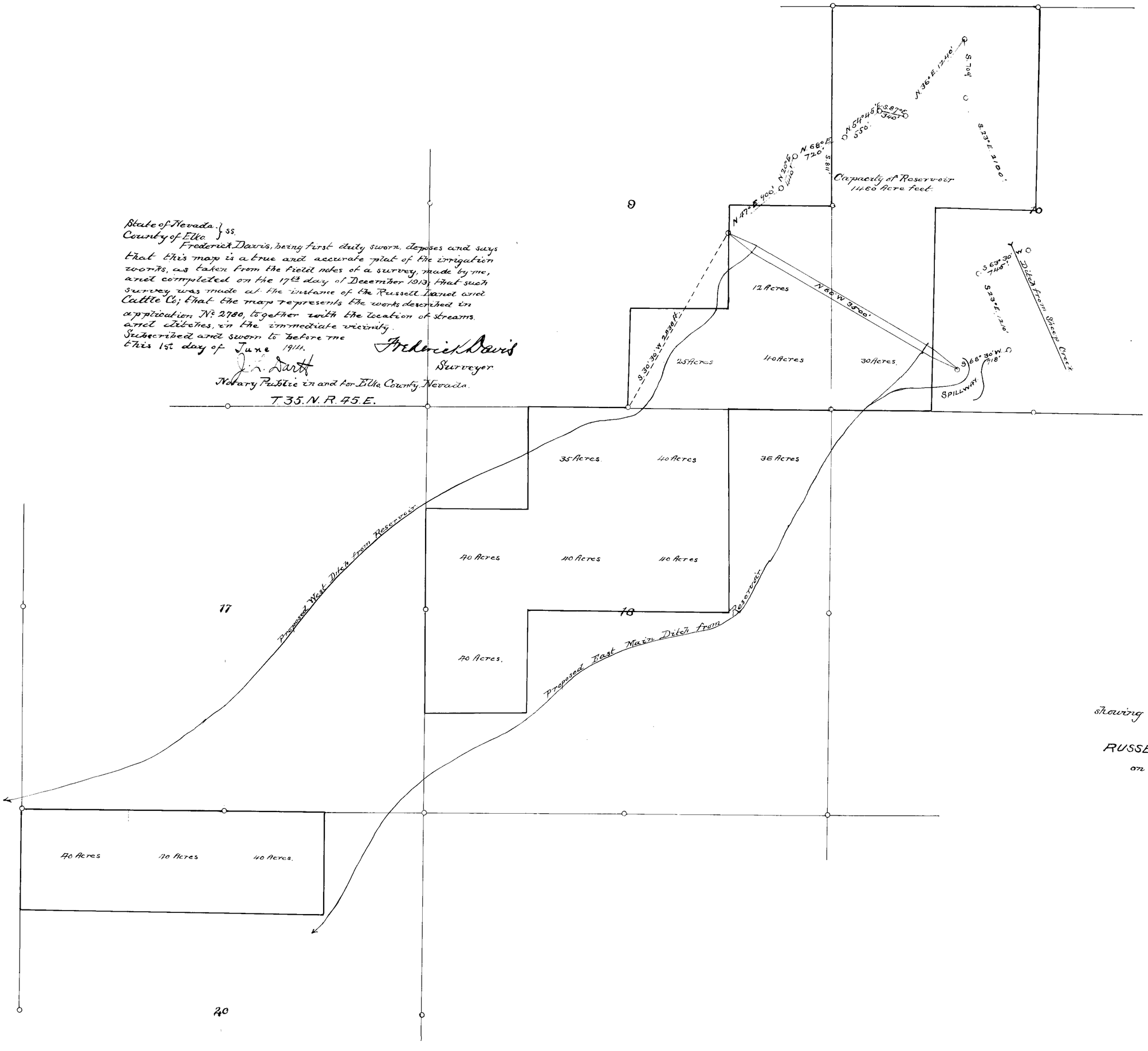

MAP
showing location of Dam and Reservoir
for the
RUSSELL LAND AND CATTLE Co.
on Secs. 9 & 10. T. 35. N. R. 45. E.
Scale 1" = 600'.

67403

2780

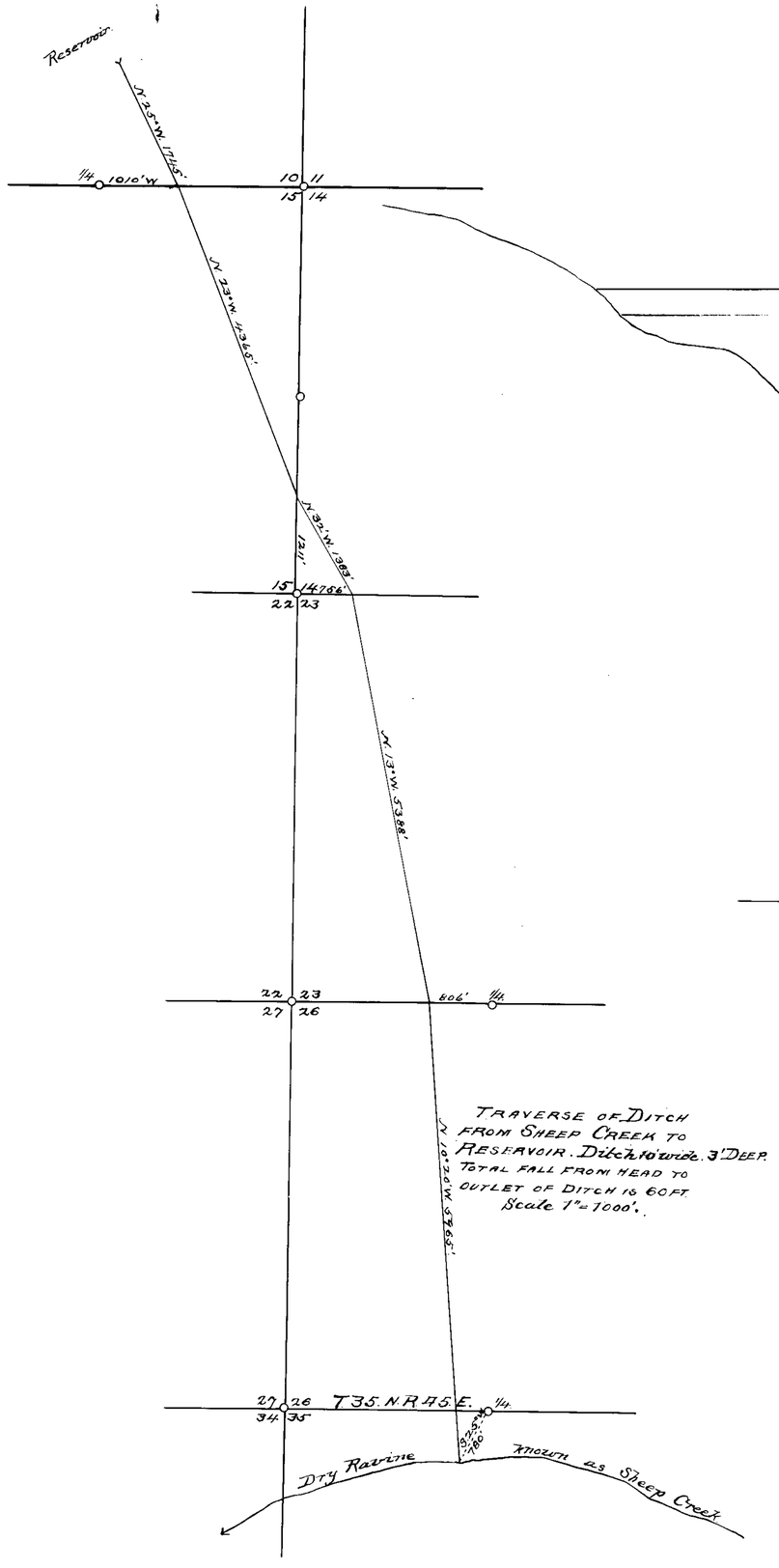

TRAVERSE OF DITCH FROM SHEEP CREEK TO RESERVOIR. Ditch 10' wide. 3' DEEP. TOTAL FALL FROM HEAD TO OUTLET OF DITCH IS 60 FT. Scale 1" = 1000'.

Section along centre line of Dam.
Scale 1 in = 200 ft Horizontal.
" 1 in = 6 ft Vertical.



Cross Section at centre of Dam.
Scale 1" = 10'.

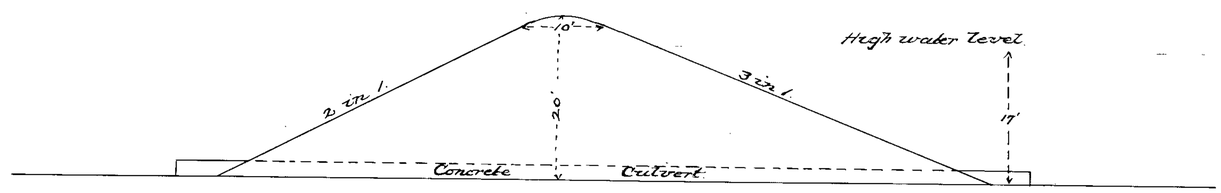

MAP
showing location of Ditch from Sheep Creek.
Ditch is 10 ft wide on bottom
and average depth of 2 1/2 ft.
Constructed by the
RUSSELL LAND AND CATTLE Co.

State of Nevada }
County of Elko } S.S.

Frederick Davis, being first duly sworn deposes and says that this map is a true and accurate plat of the irrigation works, as taken from the field notes of a survey made by me and completed on the 17th day of December 1913, that such survey was made at the instance of the Russell Land and Cattle Co; that the map represents the works described in application No. 2780, together with the location of streams and ditches in the immediate vicinity.

Subscribed and sworn to before me this 15th day of June 1914.

Frederick Davis
Surveyor.

J. L. Dart
Notary Public in and for Elko County, Nevada.

67403 2780