SHEET No. 1.

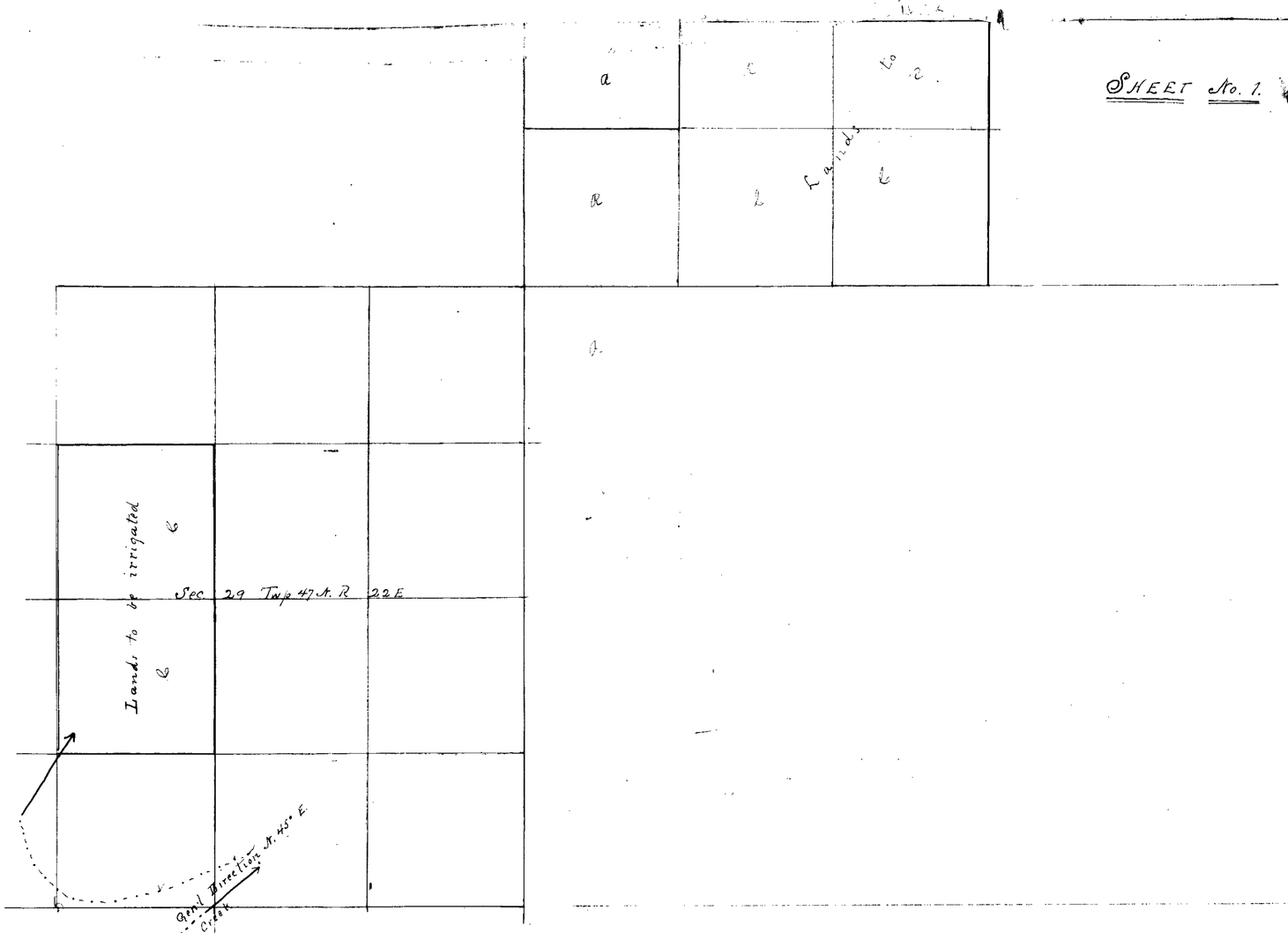

No.	Direc'n	Dist.	No.	Direc'n	Dist.	No.	Direc'n	Dist.	No.
a	N. 73° W.	186.7	50	1 S. 32° W.	135.3	50	19 S. 66°30 E.	258.7	90
1	N. 25° W.	323.7		2 S. 33° W.	141.9		20 S. 38° E.	297.7	38
2	N. 24° W.	161.		3 S. 9° E.	462.		21 N. 38° E.	396.	39
3	North	237.6		4 S. 4° W.	217.5		22 N. 32°30' E.	339.2	40
4	N. 33° E.	180.8		5 S. 27° W.	308.9		23 N. 32° E.	307.5	41
5	N. 16°30' W.	289.7		6 S. 44° W.	198.		24 N. 27° E	268.9	42
6	S. 78°30' W.	147.8		7 S. 40° W.	241.		25 N. 31°30' E.	288.8	43
7	N. 80° W.	182.8		8 S. 24° W.	244.2		26 N. 28° E.	256.	44
8	S. 89° W.	272.2		9 S. 15° W.	304.2		27 N. 21°30' E.	283.8	45
9	S. 77° W.	187.7		10 S. 19° E.	376.6		28 N. 17° E	283.5	46
10	S. 58° W.	254.8		11 S. 47° E.	303.6		29 N. 26° E	291.7	47
11	S. 37° W.	268.6		12 S. 60° E.	253.4		30 N. 16°30' E.	252.1	48
12	S. 54° W.	289.1		13 S. 55° E.	182.9		31 N. 5° W.	243.2	49
13	S. 48° W.	258.7		14 S. 55° E.	257.4		32 N. 40° W.	396.	50
14	S. 33° W	257.		15 S. 56° E.	264.		33		
15	S. 21° W.	564.		16 S. 66° E.	429.		34		
16	S. 31° W	112.2		17 S. 53° E	254.8		35		
17	S. 25° W	116.1		18 S. 58° E	325.4		36		

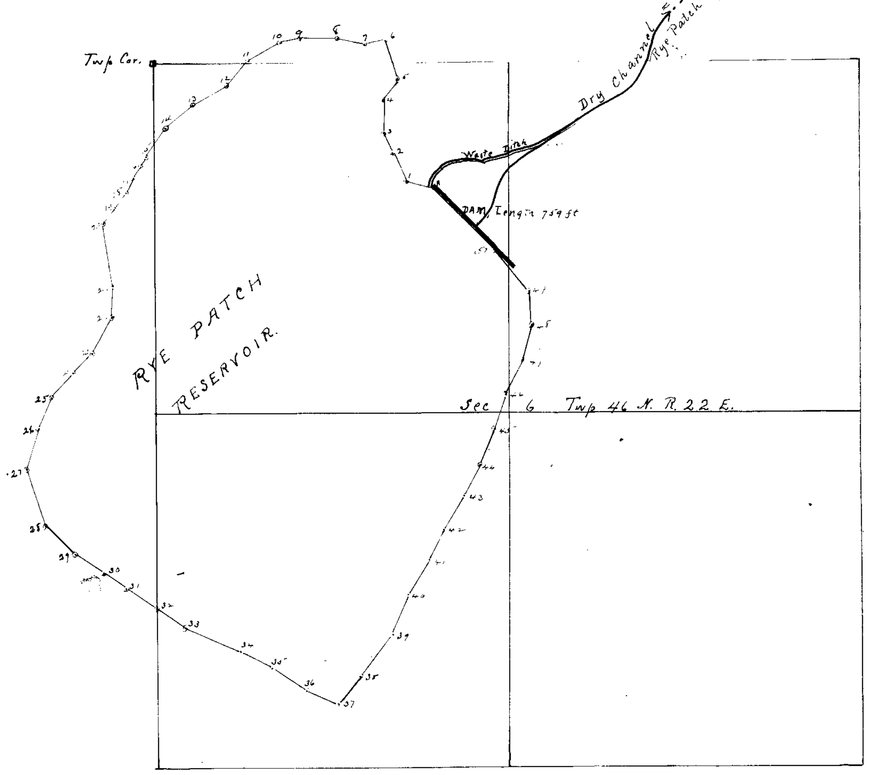

State of Nevada
County of Mineral } ss

F. J. Hallock, being first duly sworn deposes and says that the above map is a true and accurate plat of the lands irrigated by H. E. Rinehart as taken from the field notes of a survey made by me completed on the 6th day of September, 1913.

That the maps and surveys were made at the instance of H. E. Rinehart and W. T. Crosby, owners of said lands, and that it truly represents the irrigated lands of the said H. E. Rinehart

F. J. Hallock Surveyor

Subscribed and sworn to before me this 11th day of April, 1914

Albert Kemble
Justice of the Peace
Bald Mountain Twp Mineral
County, Nev.

2779

Section	Sub-Division	Township	Range	Cultivated Acreage	Description of Culture	Date of First Culture
16	Lots 1-2-3	47 N.	22 E.	25 a.	Clearing & Ripping	
16	SW¼ SE¼ SE¼ SW¼	47 N.	22 E.			
21	E½ NW¼ N½ NE¼	47 N.	22 E.			
21	SW¼ NW¼	47 N.	22 E.			
21	SW¼ N½ SE¼	47 N.	22 E.			
29	SE¼ N W¼	47 N.	22 E.			
29	NE¼ SW¼	47 N.	22 E.			

SHEET No. 2

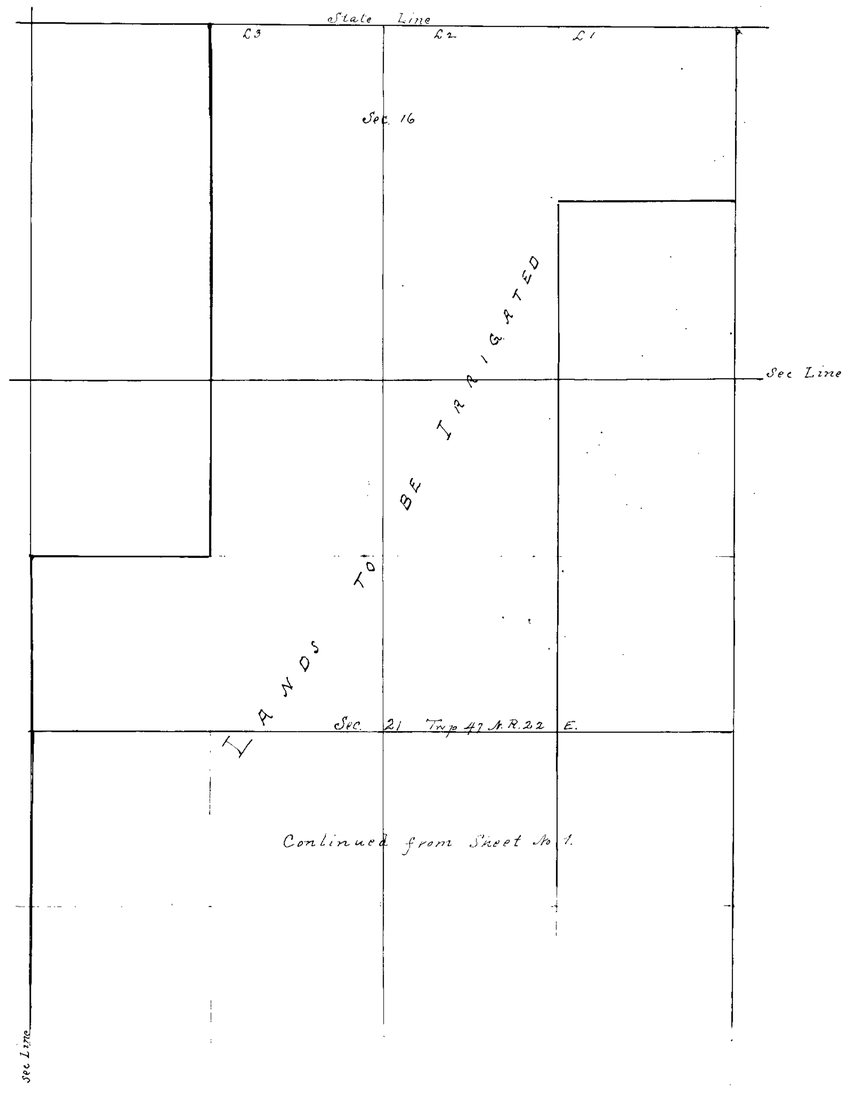

Irrigation Works
W. E. Rinehart & Cressler
Rye Patch Creek
Permit No

2779