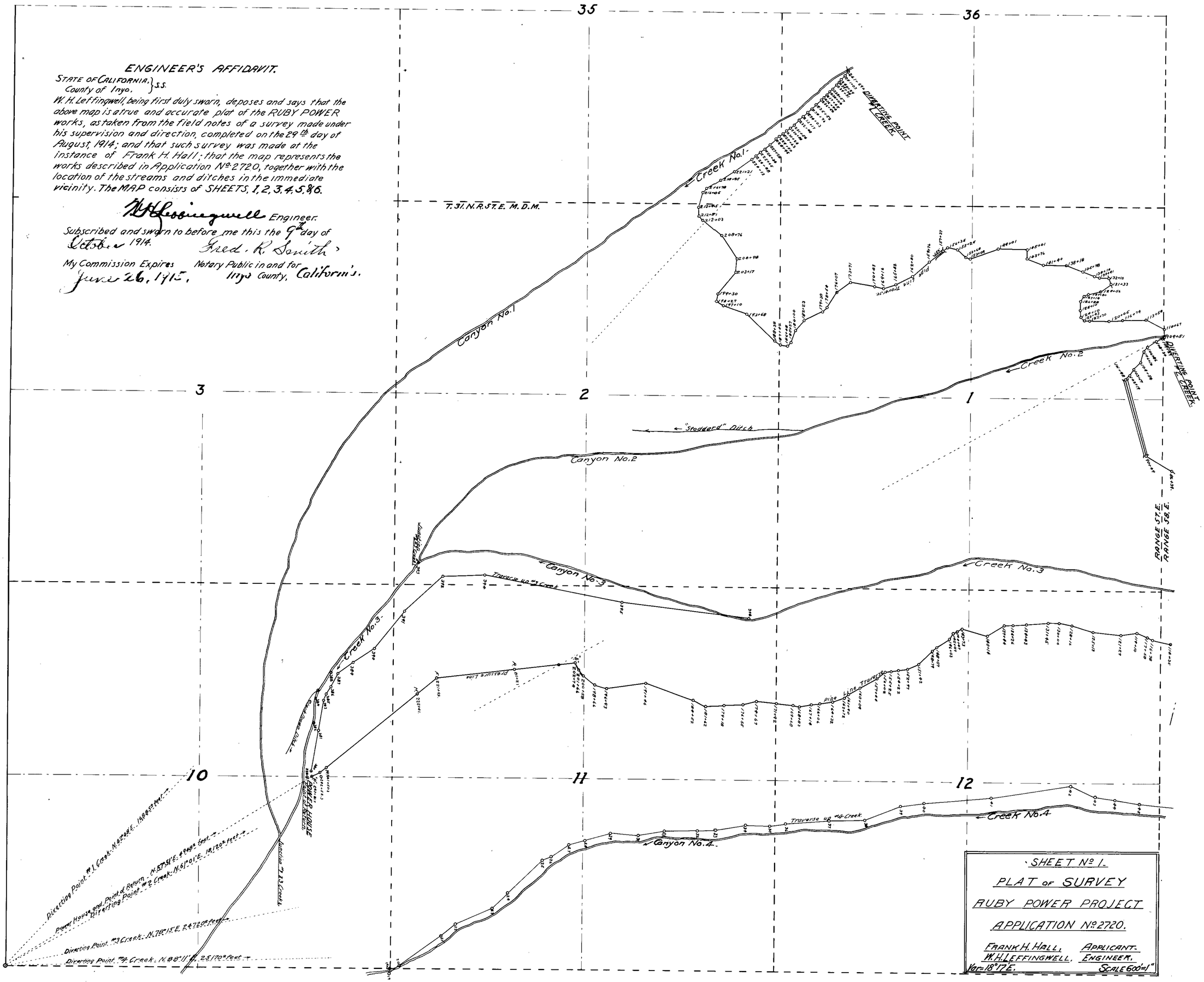

ENGINEER'S AFFIDAVIT.

STATE OF CALIFORNIA. } S.S.
County of Inyo.

W. H. Leffingwell, being first duly sworn, deposes and says that the above map is a true and accurate plat of the RUBY POWER works, as taken from the field notes of a survey made under his supervision and direction, completed on the 29th day of August, 1914; and that such survey was made at the instance of Frank H. Hall; that the map represents the works described in Application No. 2720, together with the location of the streams and ditches in the immediate vicinity. The MAP consists of SHEETS, 1, 2, 3, 4, 5 & 6.

W. H. Leffingwell Engineer.

Subscribed and sworn to before me this the 9th day of October 1914.

Fred. R. Smith
Notary Public in and for Inyo County, California.

My Commission Expires June 26, 1915.

SHEET No. 1.

PLAT OF SURVEY

RUBY POWER PROJECT

APPLICATION No. 2720.

FRANK H. HALL, APPLICANT.
W. H. LEFFINGWELL, ENGINEER.
Var. 18°17'E. SCALE 600'=1"

2720

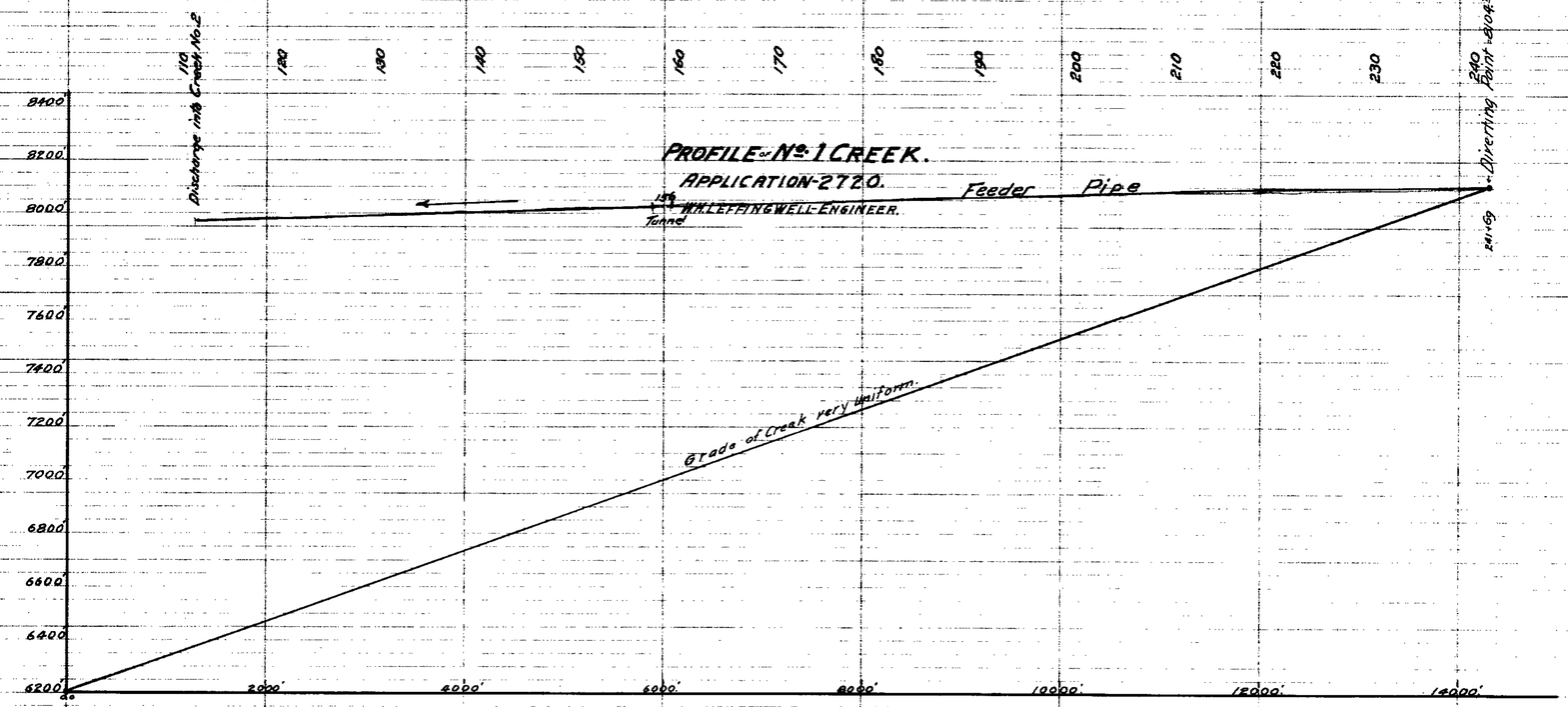

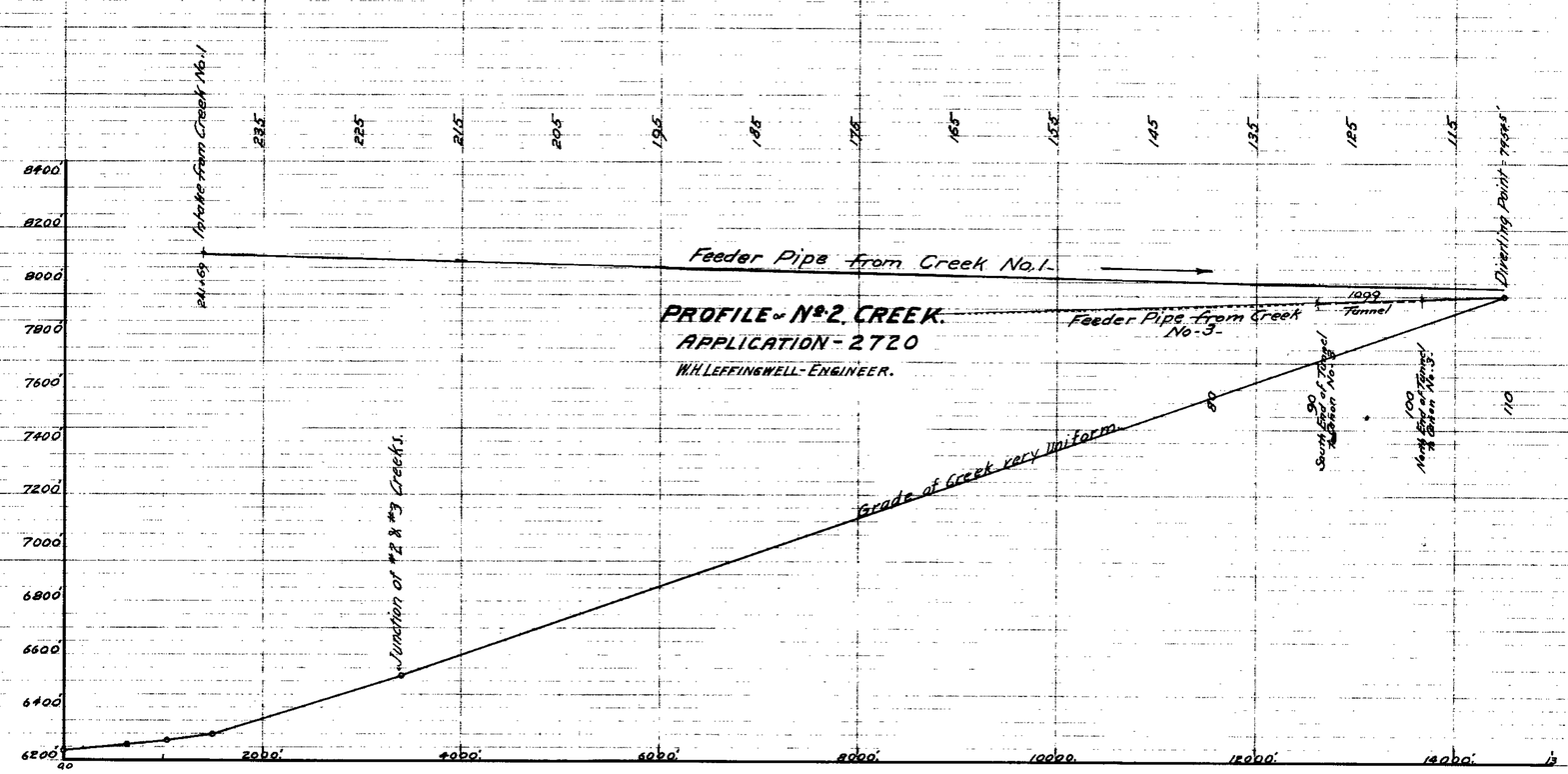

SHEET No. 6.

PROFILE OF CREEKS.

RUBY POWER PROJECT.

APPLICATION No. 2720.

FRANK H. HALL, APPLICANT.

W.H. LEFFINGWELL, ENGINEER.

2720

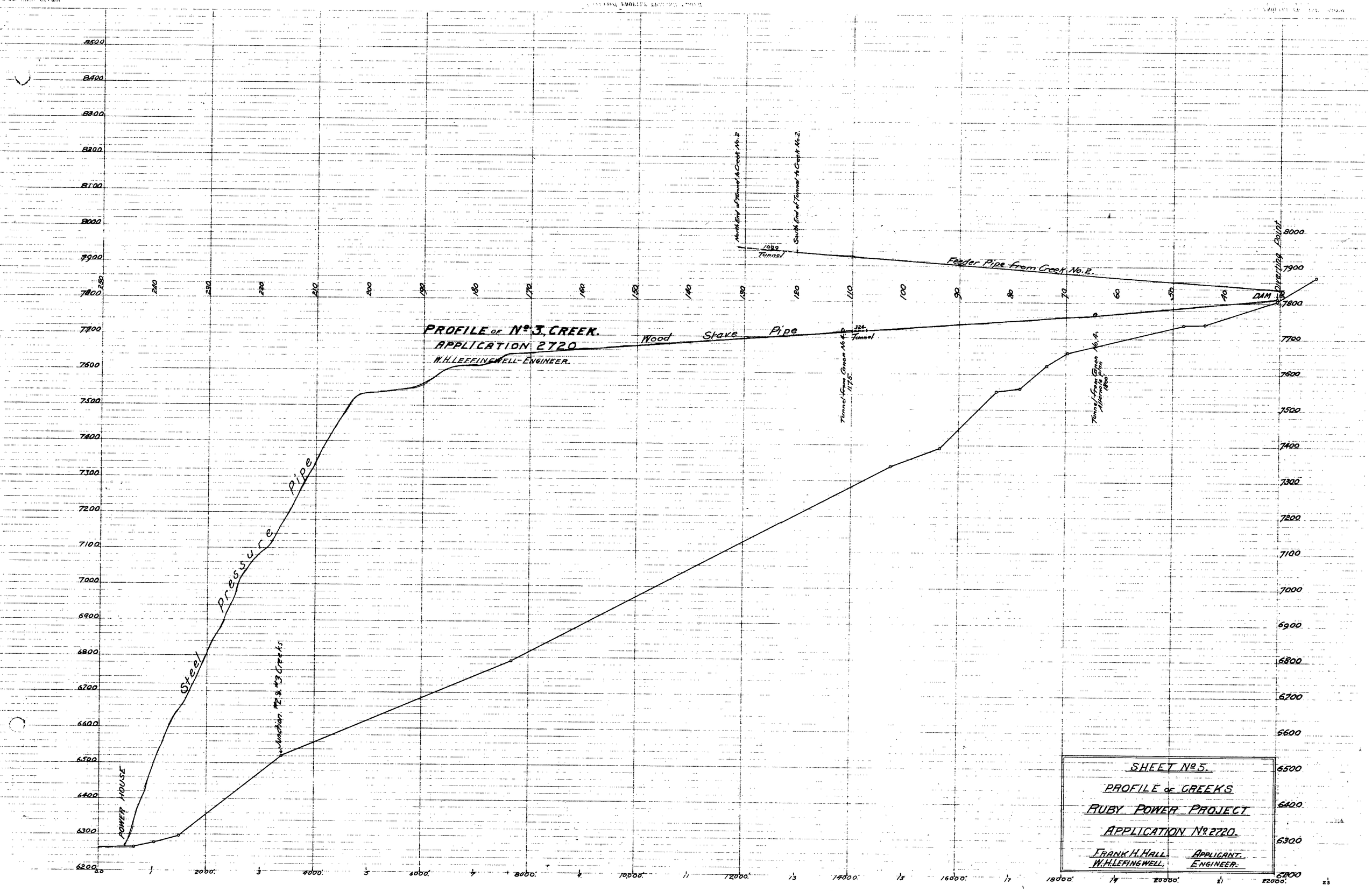
PROFILE OF No. 3, CREEK.
APPLICATION 2720
W.H. LEFFINGWELL-ENGINEER.
Wood Stave Pipe
Steel Pressure Pipe
Feeder Pipe from Creek No. 2.
North End of Tunnel to Creek No. 2
South End of Tunnel to Creek No. 2.
1099 Tunnel
324 Tunnel
Tunnel from Canon No. 4 1175
Tunnel from Canon No. 4 Alternate plan 1800
DAM
Diverting Point
POWER HOUSE
Junction #2 & #3 Creeks
SHEET No. 5.
PROFILE OF CREEKS
RUBY POWER PROJECT
APPLICATION No. 2720.
FRANK H. HALL. APPLICANT.
W.H. LEFINGWELL. ENGINEER.

2720

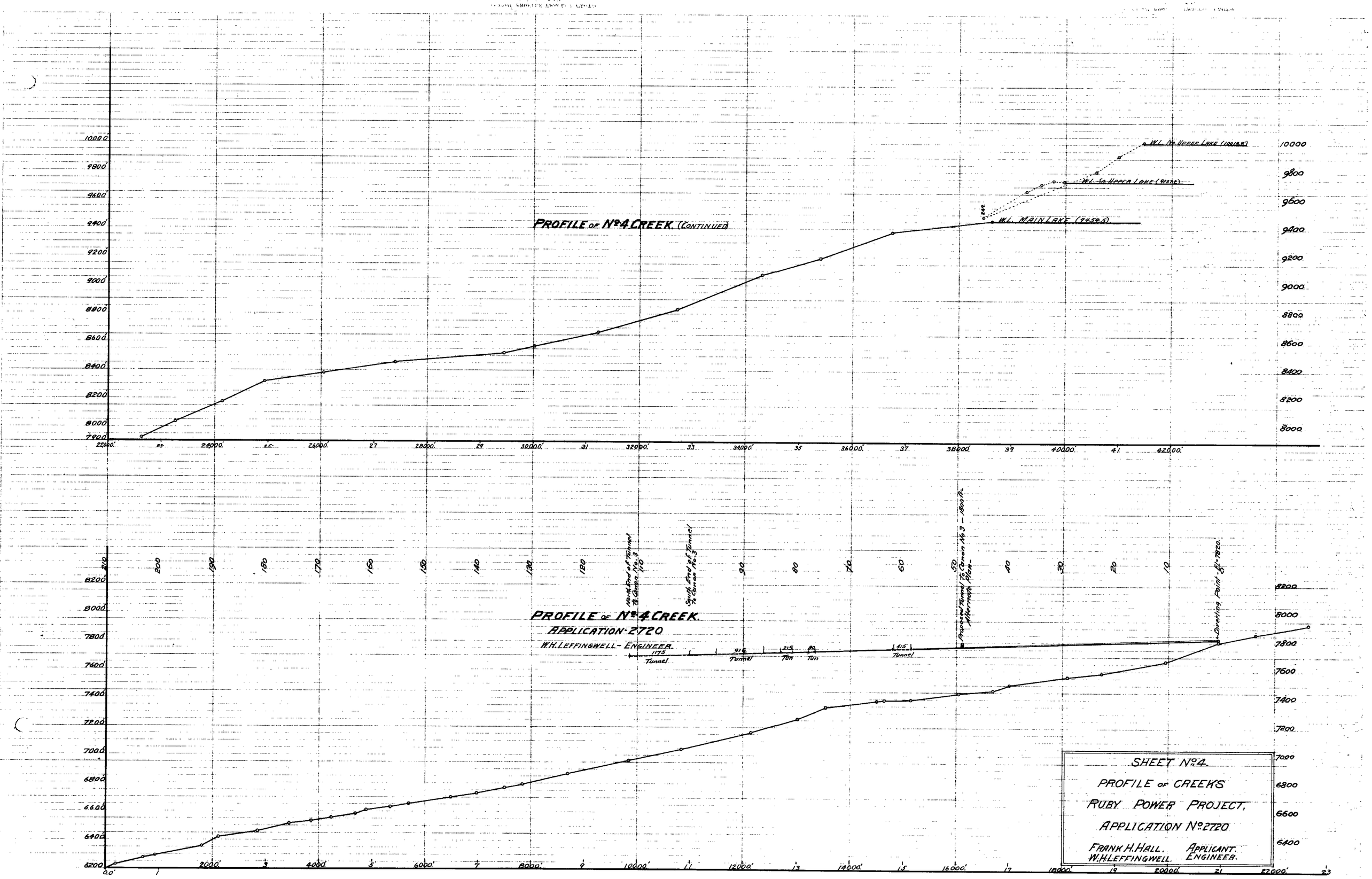
PROFILE OF No. 4 CREEK. (CONTINUED)
W.L. No. UPPER LAKE
W.L. So. UPPER LAKE
W.L. MAIN LAKE (9454.5)
PROFILE OF No. 4 CREEK.
APPLICATION-2720
W.H. LEFFINGWELL - ENGINEER.
North End of Tunnel to Canon No. 3
South End of Tunnel to Canon No. 3
Proposed Tunnel to Canon No. 3 - 1800 ft. Alternate Plan.
Diverting Point - El. 7820.
Tunnel
Tun
SHEET No. 4.
PROFILE OF CREEKS
RUBY POWER PROJECT,
APPLICATION No. 2720
FRANK H. HALL. APPLICANT.
W.H. LEFFINGWELL. ENGINEER.

2720

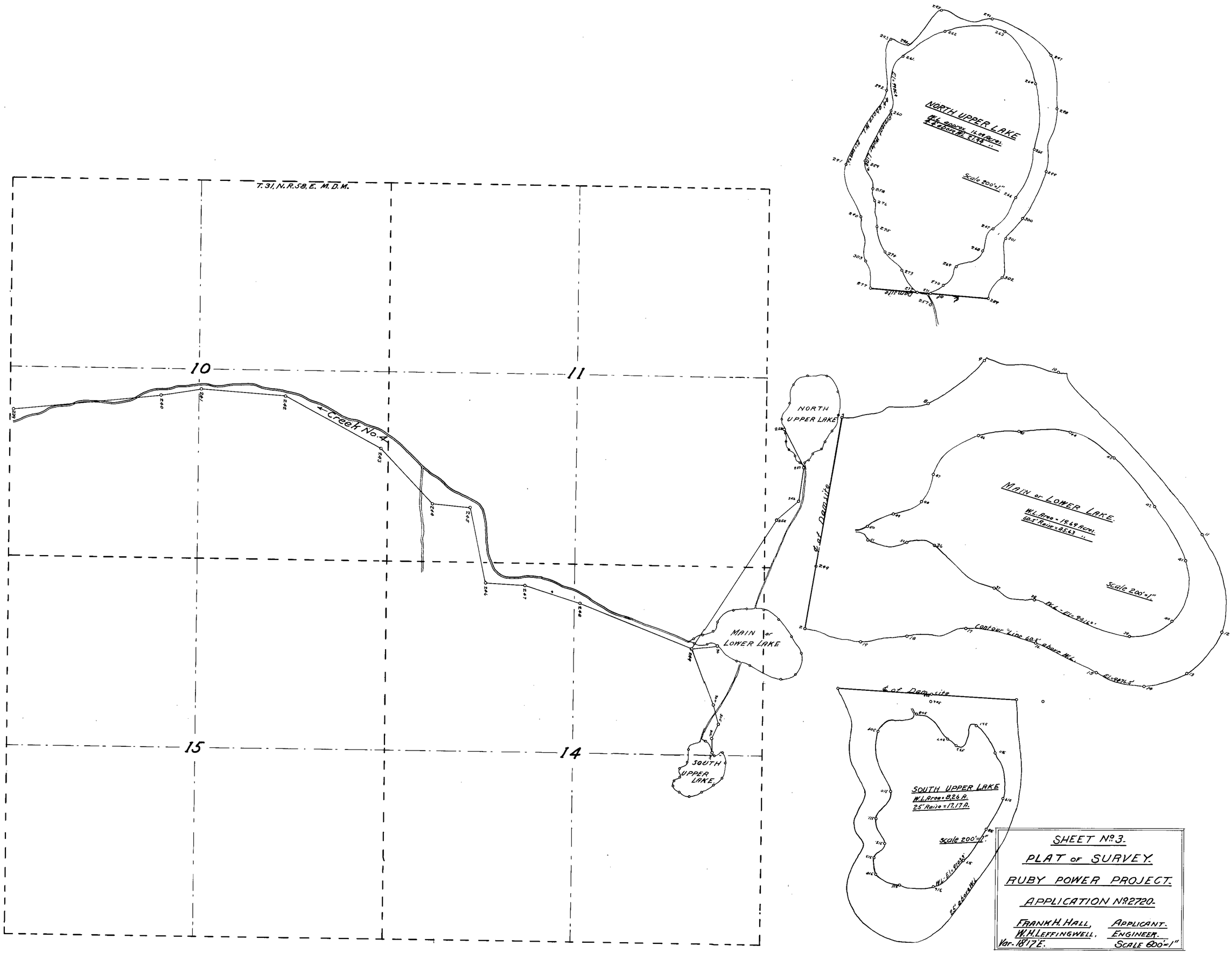

SHEET No. 3.

PLAT OF SURVEY.

RUBY POWER PROJECT.

APPLICATION No. 2720.

FRANK H. HALL, APPLICANT.
W. H. LEFFINGWELL, ENGINEER.
Var. 18°17' E. SCALE 600'=1"

2720

ENGINEER'S AFFIDAVIT.

STATE OF California, } S.S.
County of Inyo.

W. H. Leffingwell, being first duly sworn, deposes and says that the above map is a true and accurate plat of the RUBY POWER works, as taken from the field notes of a survey made under his supervision and direction, completed on the 29th day of August, 1914; and that such survey was made at the instance of Frank H. Hall; that the map represents the works described in Application No. 2720, together with the location of the streams and ditches in the immediate vicinity

W. H. Leffingwell
Engineer.

Subscribed and sworn to before me this the 9th day of October 1914.

Fred R. Smith
Notary Public in and for Inyo County, California

My Commission Expires, June 26, 1915

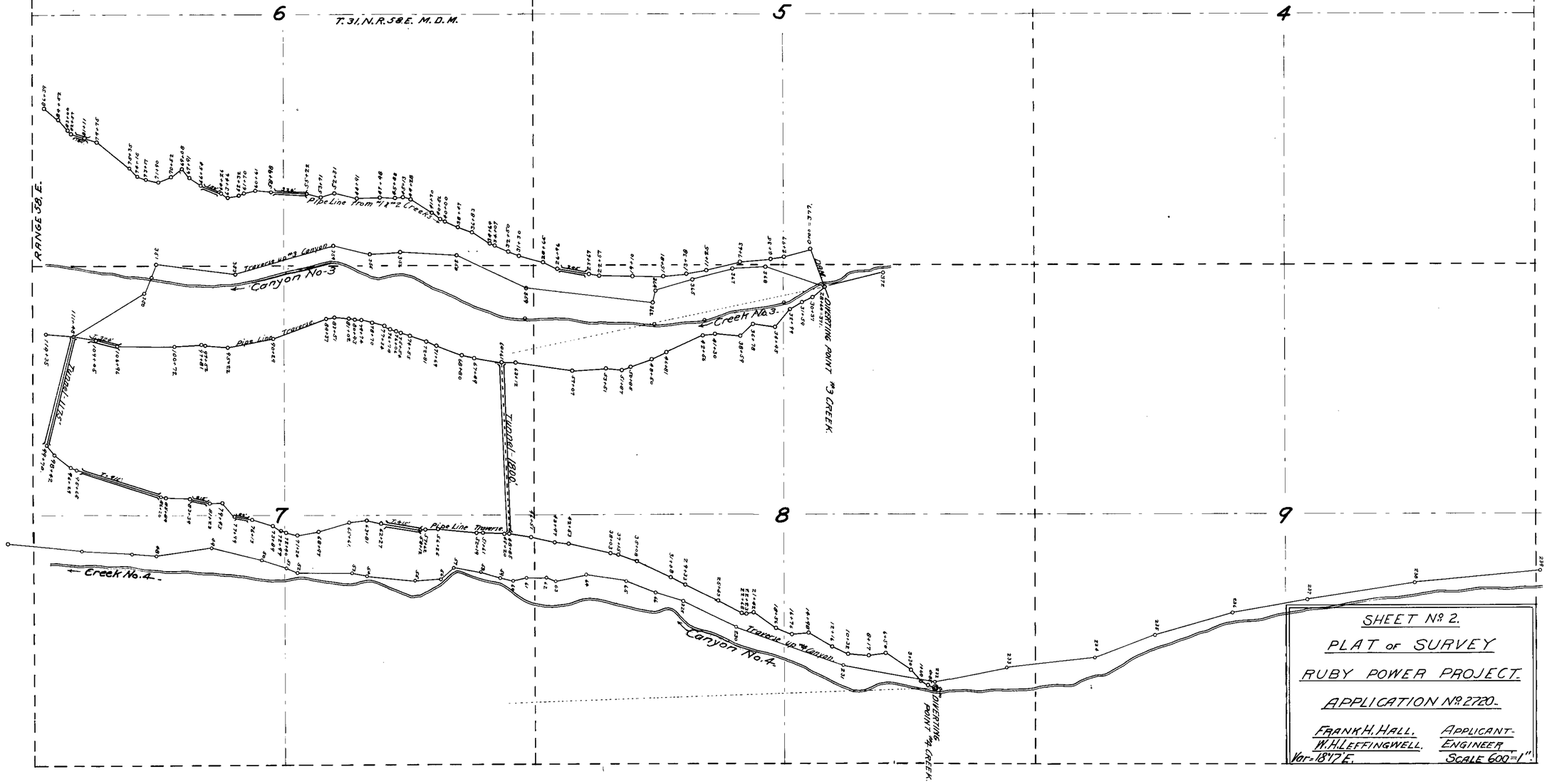

SHEET No. 2.
PLAT OF SURVEY
RUBY POWER PROJECT.
APPLICATION No. 2720.

FRANK H. HALL, APPLICANT.
W. H. LEFFINGWELL, ENGINEER
Var. = 18°17' E. SCALE 600 = 1".

2720