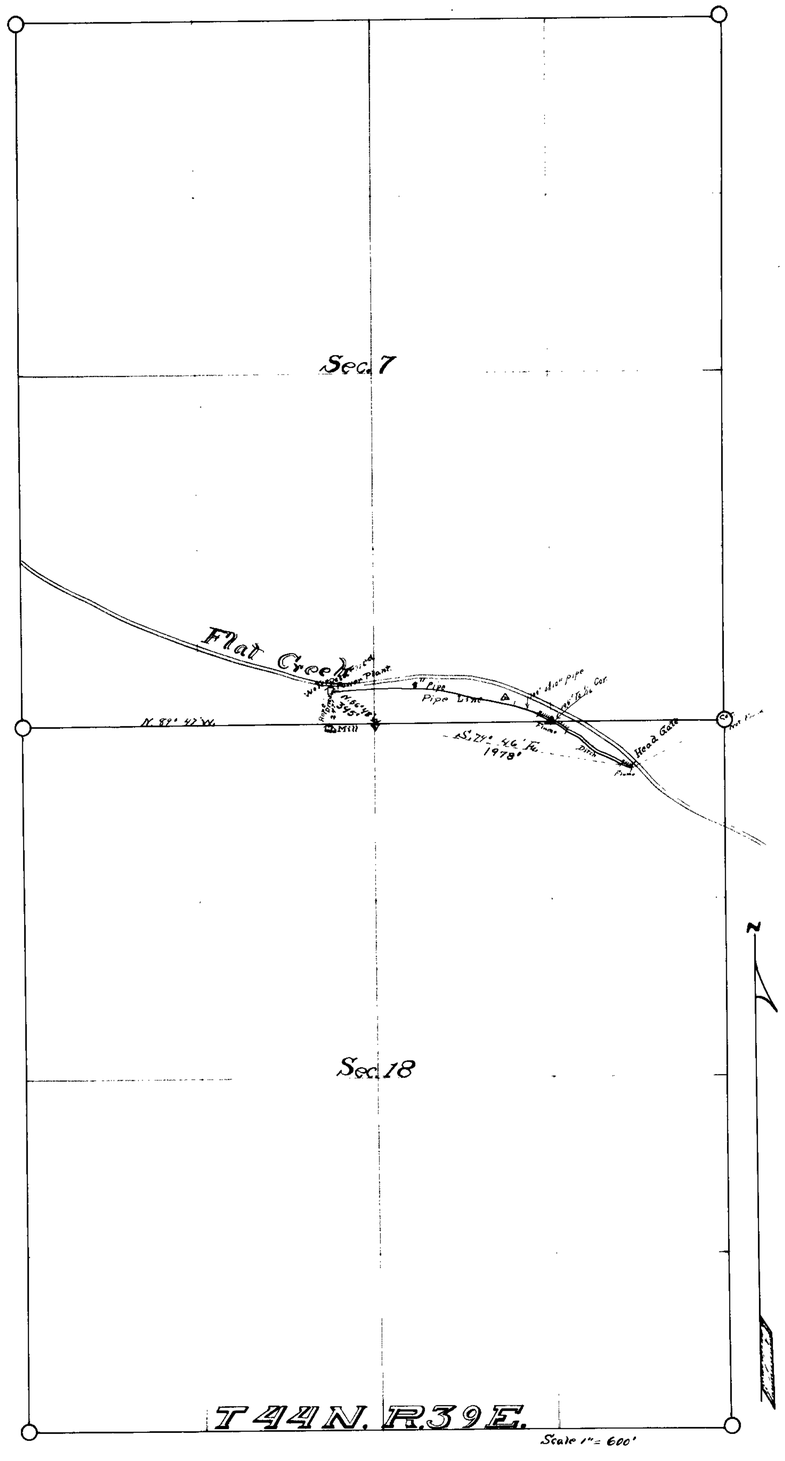

Gate in Flat Creek

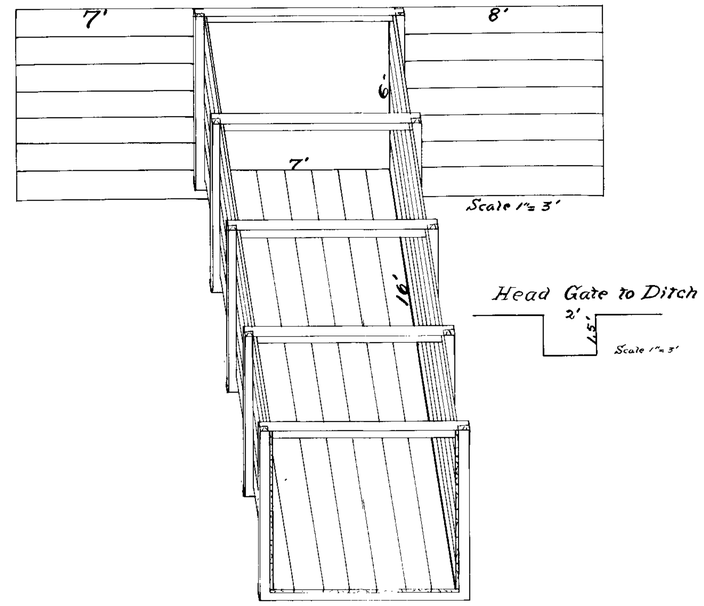

PROFILE of WATER LINE



Hor. Scale 1" = 300' Ver. Scale 1" = 200'

WARREN MINING & MILLING CO.

FLAT CREEK

HUMBOLDT — COUNTY,

— NEVADA. —

STATE OF NEVADA
COUNTY OF HUMBOLDT } SS

W. E. Lemley being first duly sworn, deposes and says that the above map is a true and accurate plat of the power works of the Warren Mining & Milling Co. as taken from the field notes of a survey made by him, completed on the _____ day of _____, 1913.

That such survey was made at the instance of The Warren Mining & Milling Co.; That the Map represents the works described in application No._____, together with the location of streams and ditches in the immediate vicinity.

_____, Surveyor

Subscribed and swern to before me, this _____ day of _____ 1913

_____

295 BK 3 12-14-16.
for 5.0 c.f.s.

2707