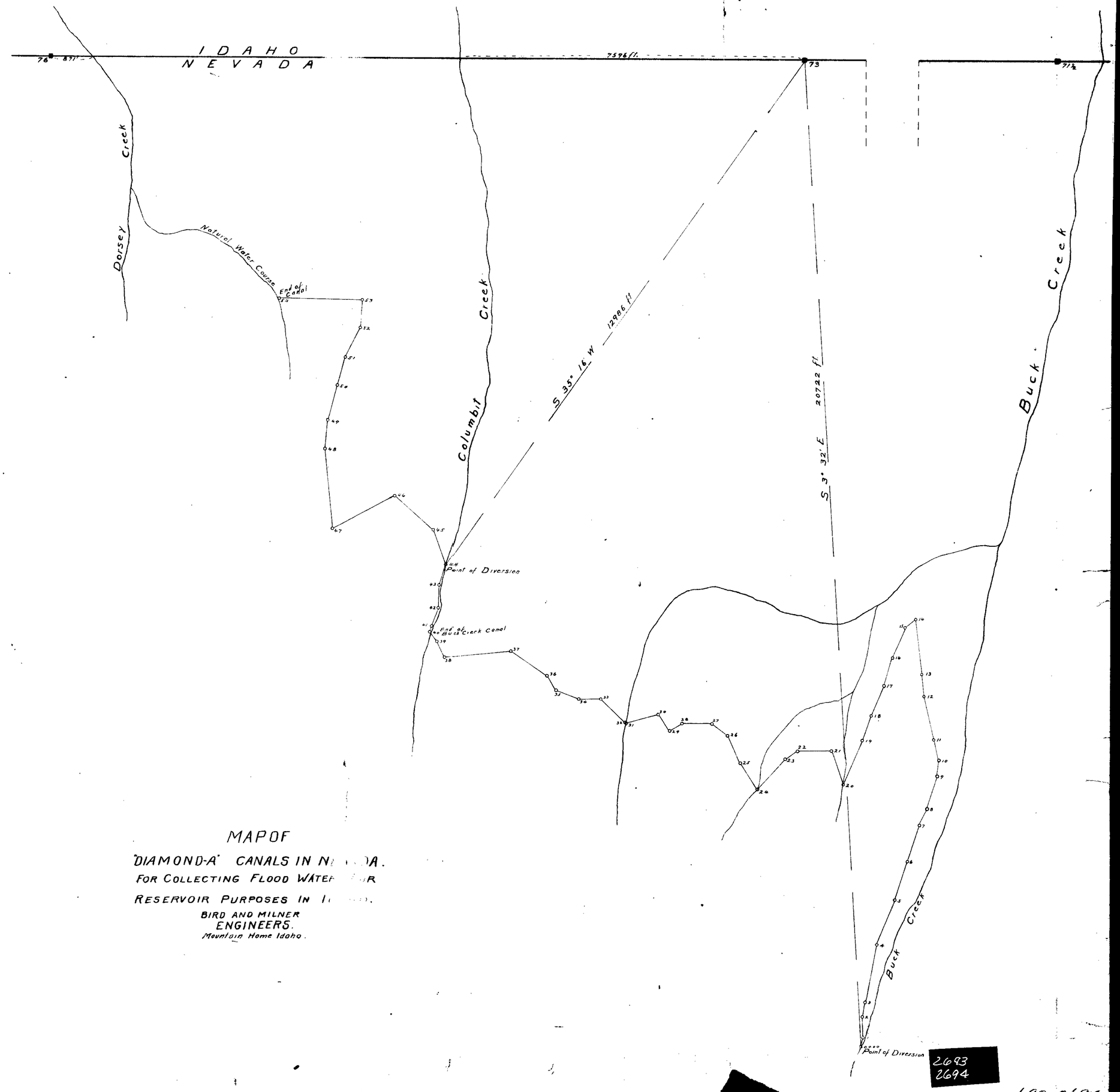

MAP OF
"DIAMOND-A" CANALS IN N[illegible]A.
FOR COLLECTING FLOOD WATE[illegible]R
RESERVOIR PURPOSES IN I[illegible].
BIRD AND MILNER
ENGINEERS.
Mountain Home Idaho.

2693
2694

193-2694

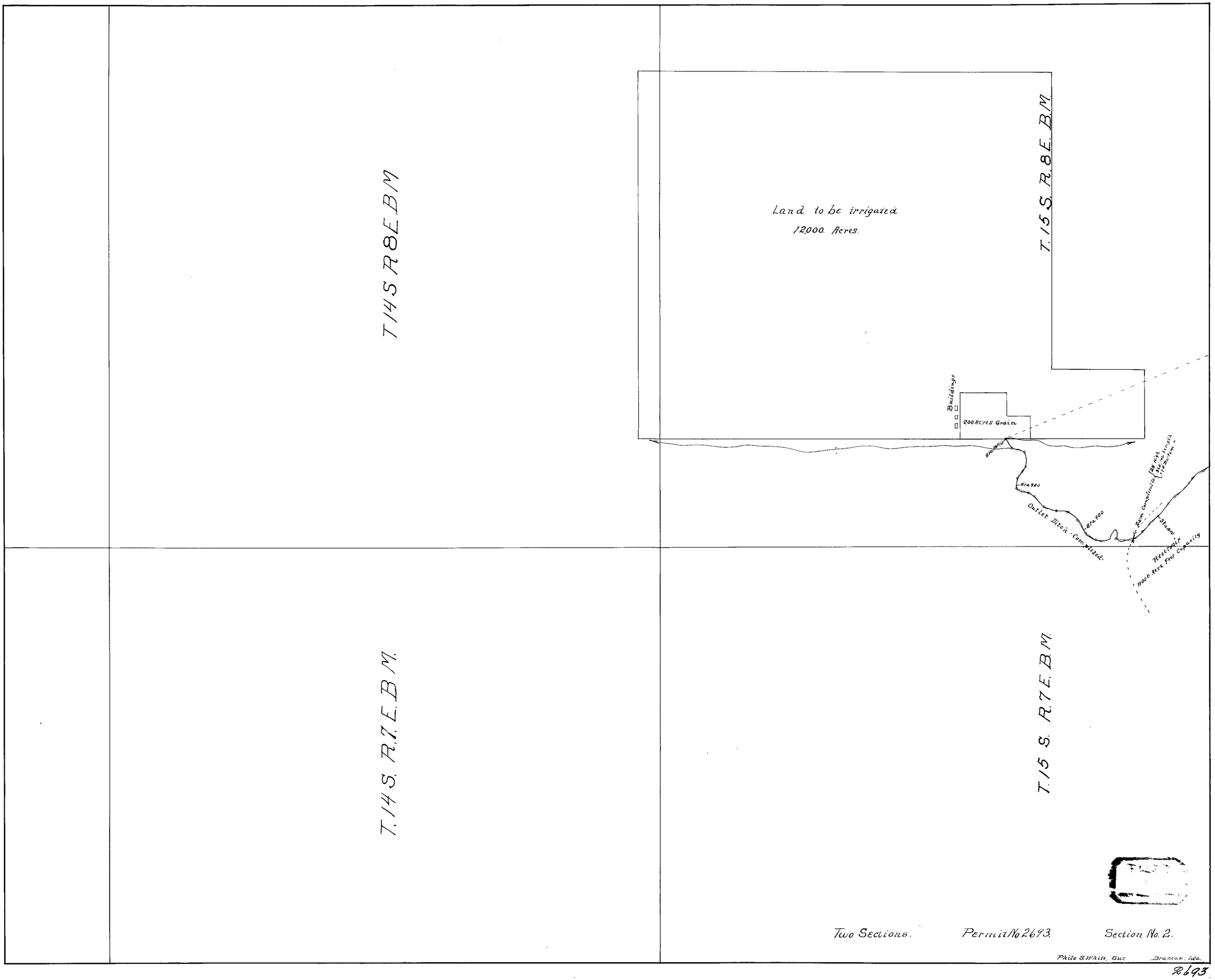
T 14 S R 8 E B M
T. 15 S. R. 8 E. B.M.
Land to be irrigated
12,000. Acres.
Buildings
200 Acres Grain
Sta 960
Sta 900
Outlet Ditch - Completed
Dam Completed
Reservoir
11000 Acre Feet Capacity
T. 14 S. R. 7 E. B.M.
T. 15 S. R. 7 E. B.M.
Two Sections.
Permit No 2693.
Section No. 2.
Philo S. White, Sur.
Bruneau, Ida.

2693

2693

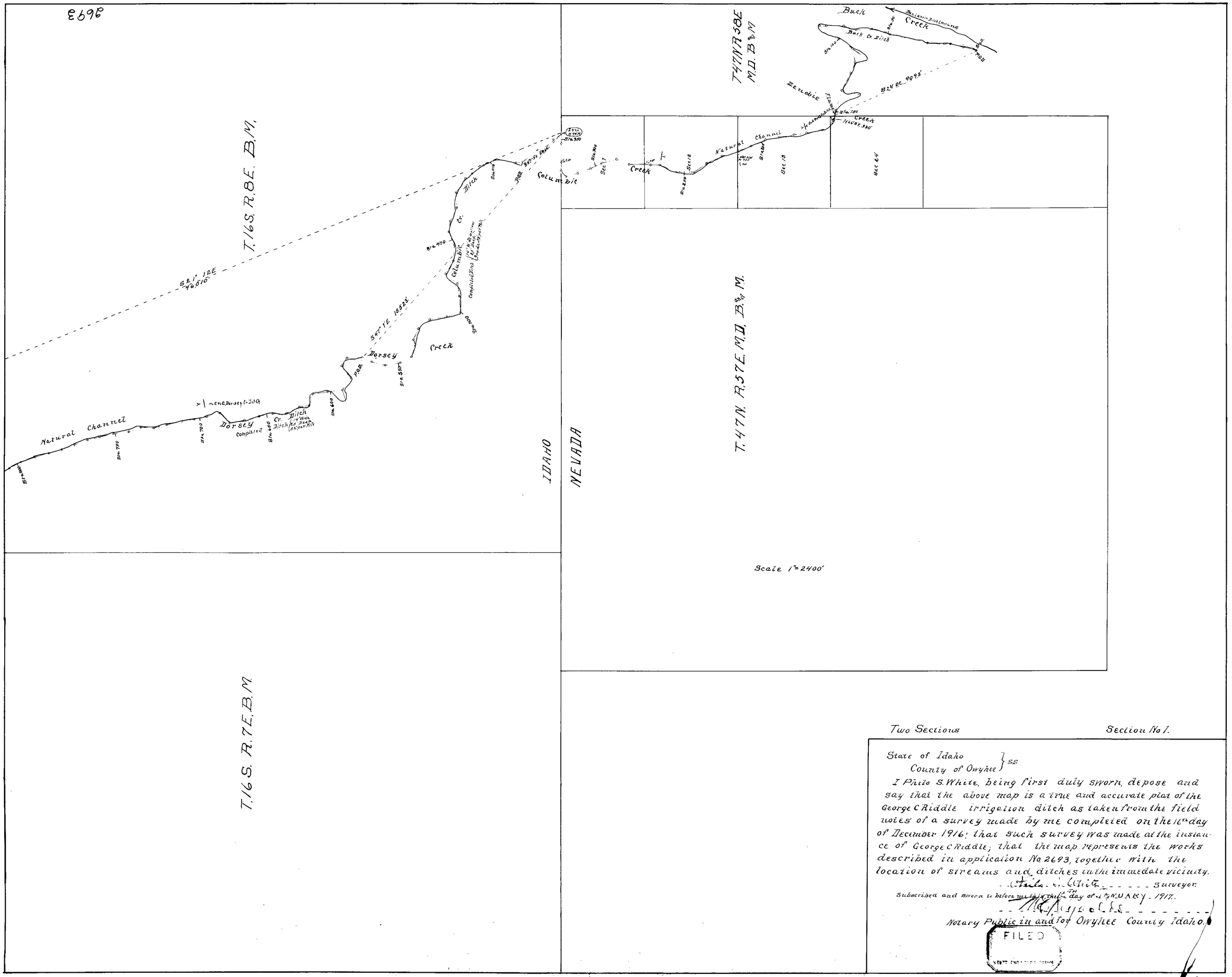

Two Sections

Section No 1.

State of Idaho
County of Owyhee } SS

I Philo S. White, being first duly sworn, depose and say that the above map is a true and accurate plat of the George C Riddle irrigation ditch as taken from the field notes of a survey made by me completed on the 16th day of December 1916; that such survey was made at the instance of George C Riddle; that the map represents the works described in application No 2693, together with the location of streams and ditches in the immedate vicinity.

Philo S. White Surveyor.

Subscribed and sworn to before me this 7th day of JANUARY 1917.

[illegible]

Notary Public in and for Owyhee County Idaho.

FILED

2693